



# BEACON FEN

## ENERGY PARK

Planning Inspectorate Reference: EN010151

Appendix 8.10a Trial Trenching Report – Solar Array Area

Document Reference: 6.3 ES Volume 2, 6.3.73b

April 2025





## Quality information

Prepared by	Checked by	Verified by	Approved by
GM	DJ	DJ	CB

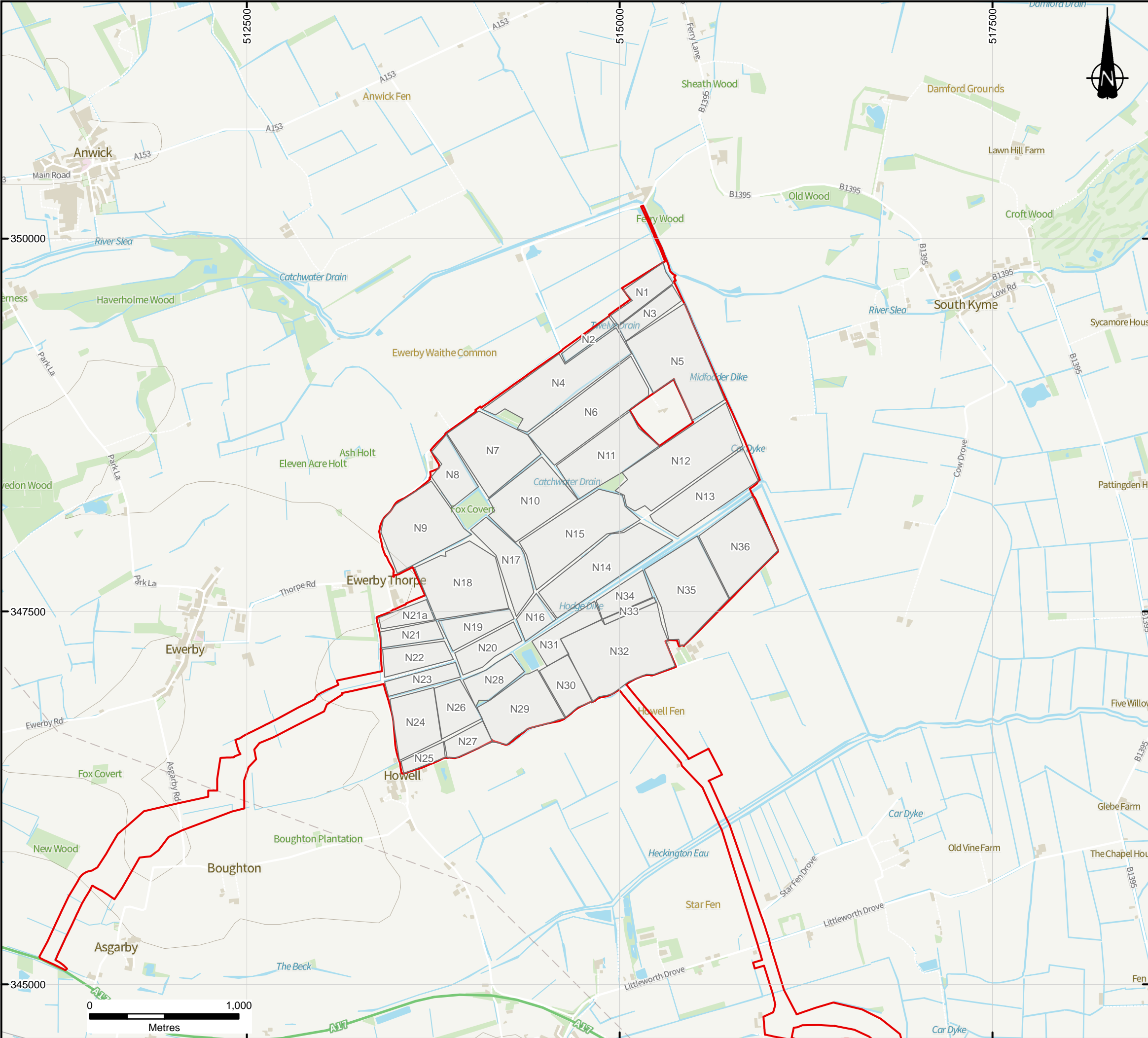
### Disclaimer

This report has been prepared by Wardell Armstrong LLP with all reasonable skill, care and diligence, within the terms of the Contract with the Client. The report is confidential to the Client and Wardell Armstrong LLP accepts no responsibility of whatever nature to third parties to whom this report may be made known. No part of this document may be reproduced without the prior written approval of Wardell Armstrong LLP.



## APPENDIX 5: FIGURES





**KEY**

- DCO Order Limits
- Solar Array Field References

**Notes:**

Boundaries are indicative.  
Contains OS data © Crown Copyright and database right 2025  
Contains data from OS Zoomstack  
DCO Order Limits provided by Low Carbon on 15/01/2025.

A	FIRST ISSUE	16/01/25	HP	ST	DJ
REVISION	DETAILS	DATE	DRAWN	CHKD	APPD

CLIENT	BEACON FEN ENERGY PARK LTD
--------	----------------------------

PROJECT	BEACON FEN ENERGY PARK
---------	------------------------

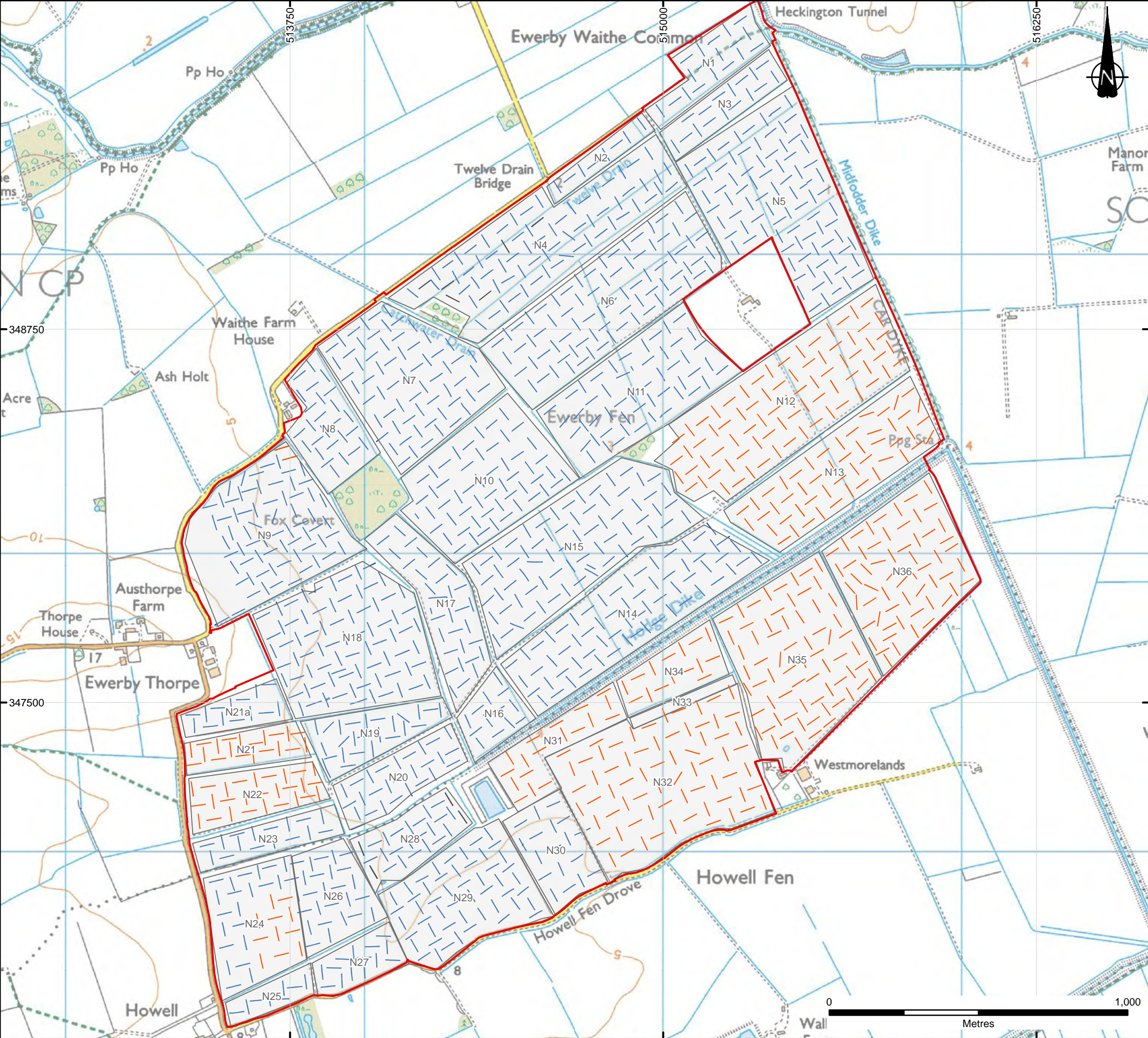
DRAWING TITLE	FIGURE 1: SITE LOCATION
---------------	----------------------------

DRG No.	ST20560-101	REV	A
DRG SIZE	A3	SCALE	1:25,000
DRAWN BY	HP	CHECKED BY	GM
		APPROVED BY	DJ



wardell  
armstrong  
PART OF SLR





KEY

Solar Array Area

Solar Array Field References

Evaluation Trenches

Trenches Not Opened

Abandoned Trenches

Notes:

Boundaries are indicative.

Contains OS data © Crown Copyright and database right 2025  
Contains data from OS Zoomstack© Crown Copyright All Rights Reserved  
Licence No. 0100031673

© Crown copyright and database rights 2024 Ordnance Survey  
0100031673

Solar Array Area provided by Low Carbon on 15/01/2025.

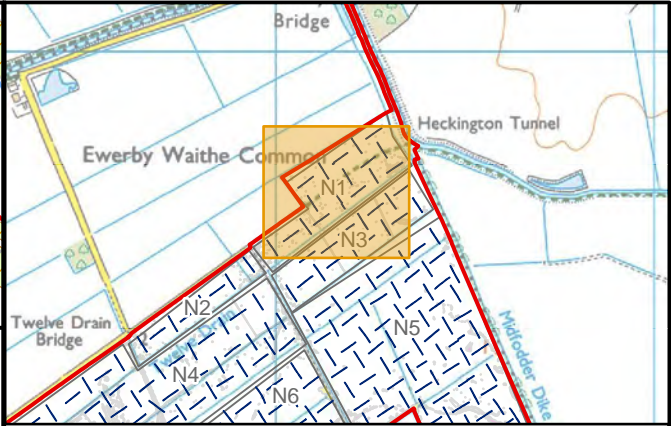
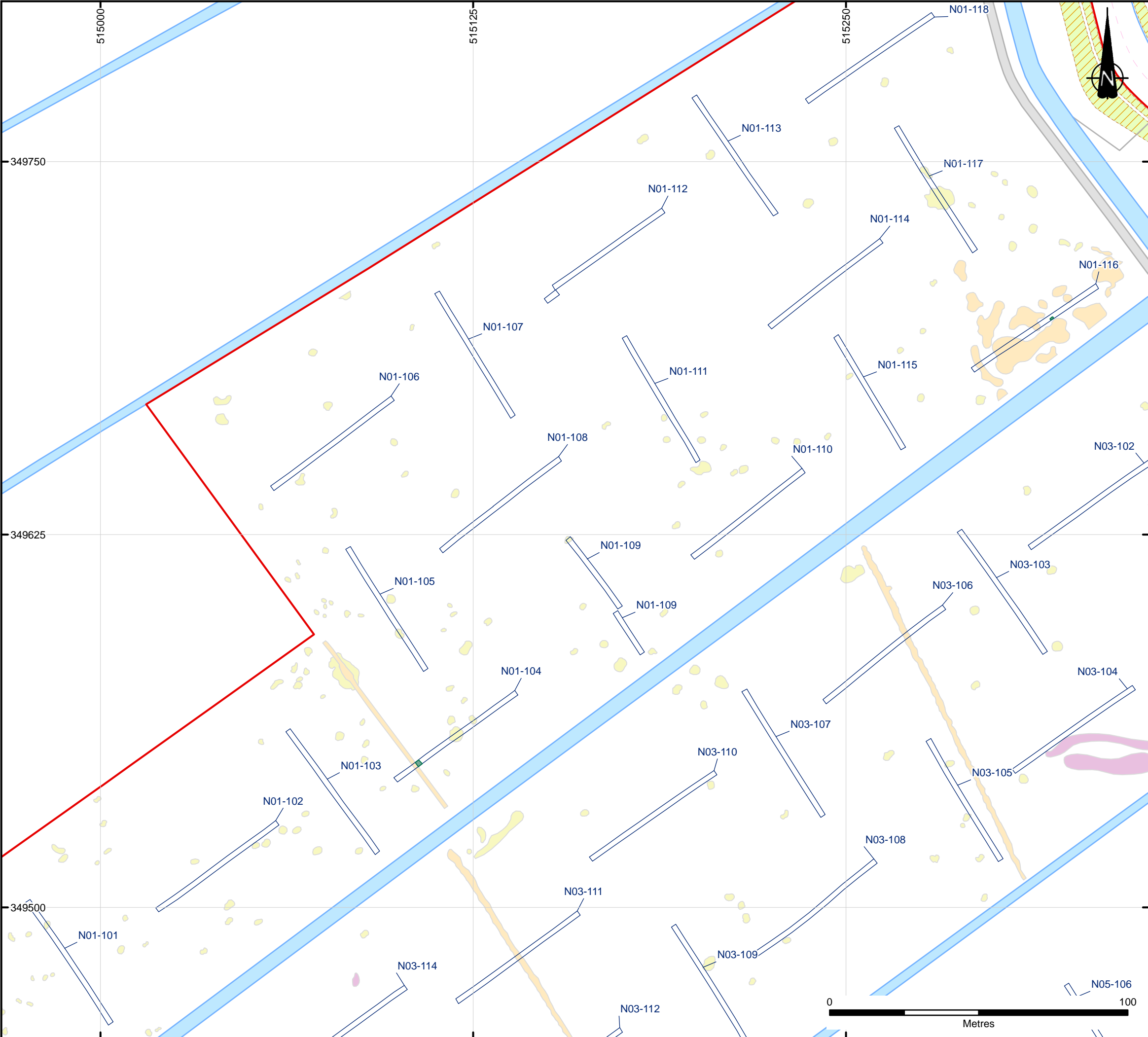
A	FIRST ISSUE	16/01/25	HP	ST	DJ
REVISION	DETAILS	DATE	DRAWN	CHKD	APPD
CLIENT	BEACON FEN ENERGY PARK LTD				
PROJECT	BEACON FEN ENERGY PARK				
DRAWING TITLE	FIGURE 2: TRENCH LOCATION PLAN				
DRG No.	ST20560-102		REV	A	
DRG SIZE	A3	SCALE	1:12,500	DATE	16/01/2025
DRAWN BY	HP	CHECKED BY	GM	APPROVED BY	DJ

wardell  
armstrong

PART OF SLR

© Copyright Reserved





**KEY**

- Solar Array Area
- Evaluation Trenches
- Archaeological Features Found During Evaluation

**Geophysical Survey Results**

- Possible Geological Features
- Historic Field Boundaries/Landscape Feature
- Features of an Increased Response/Uncertainty

**Notes:**



Boundaries are indicative.

© Crown Copyright All Rights Reserved  
Licence No. 0100031673

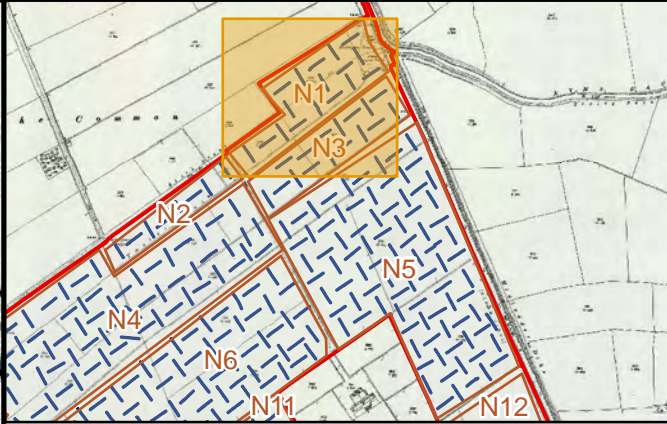
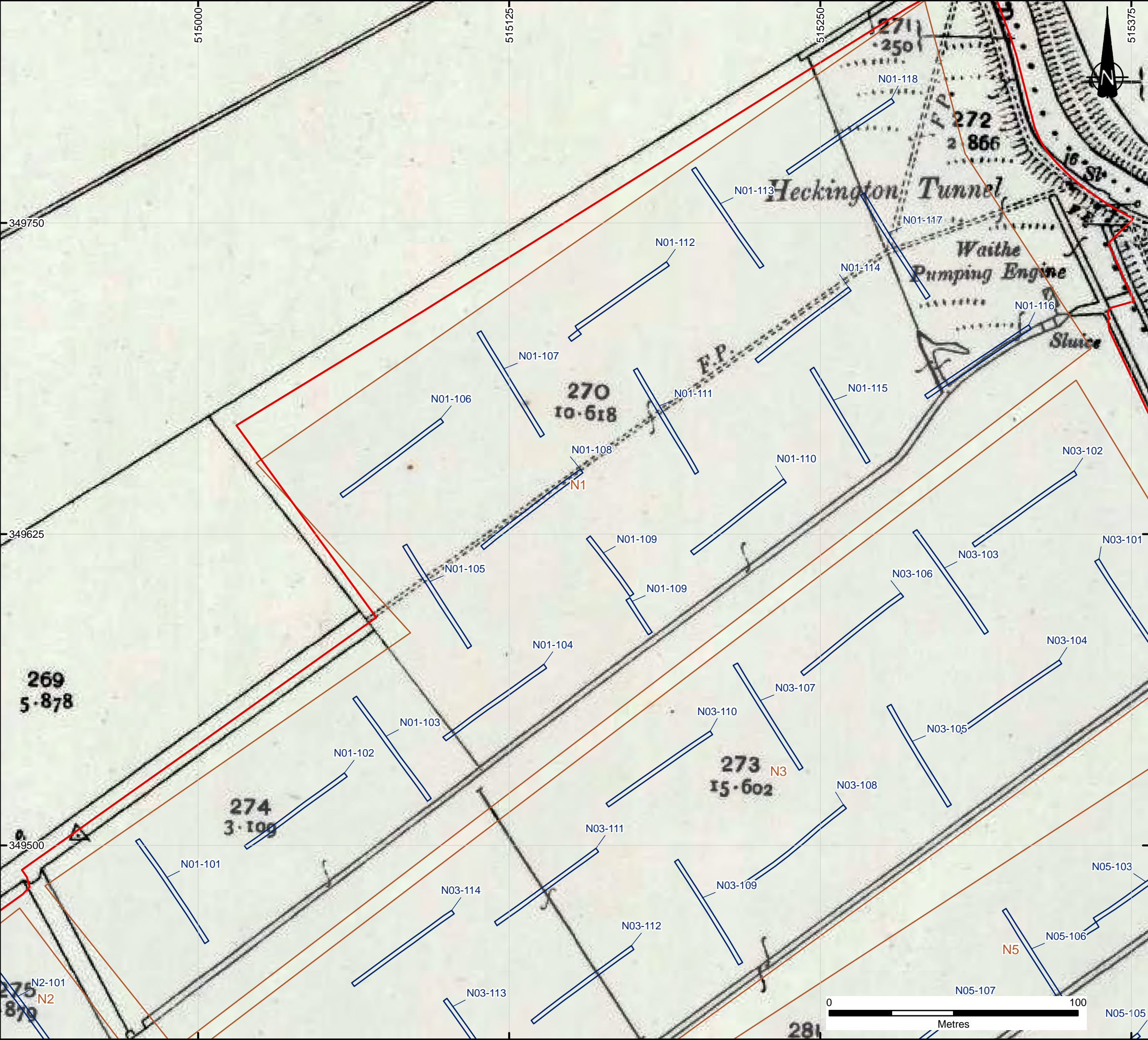
© Crown copyright and database rights 2024 Ordnance Survey  
0100031673

Solar Array Area provided by Low Carbon on 15/01/2025.

Geophysical Survey Data provided by Wessex Archaeology Ltd and  
Headland Archaeology (UK) Limited.

	FIRST ISSUE			16/01/25	HP	ST	DJ
REVISION	DETAILS			DATE	DRAWN	CHK'D	APP'D
CLIENT							
BEACON FEN ENERGY PARK LTD							
PROJECT							
BEACON FEN ENERGY PARK							
DRAWING TITLE							
FIGURE 3: FIELD N1 TRENCH PLAN SHOWING EVALUATION RESULTS							
DRG No. ST20560-103				REV A			
DRG SIZE A3		SCALE 1:1,250		DATE 16/01/2025			
DRAWN BY HP		CHECKED BY GM		APPROVED BY DJ			
 PART OF 							





**KEY**

- Solar Array Area
- Field References
- Evaluation Trenches

**Notes:**



Boundaries are indicative.

Solar Array Area provided by Low Carbon on 15/01/2025.

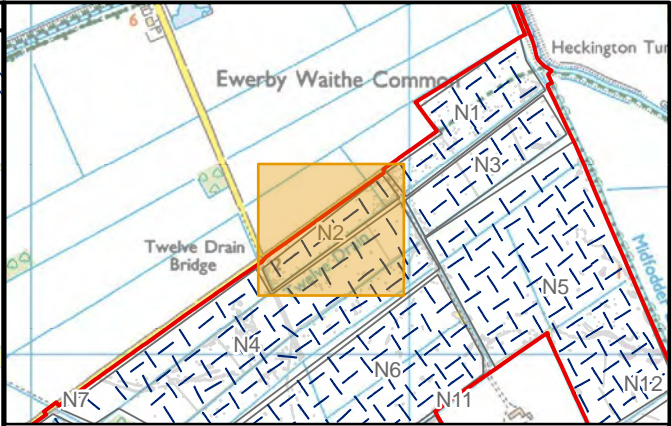
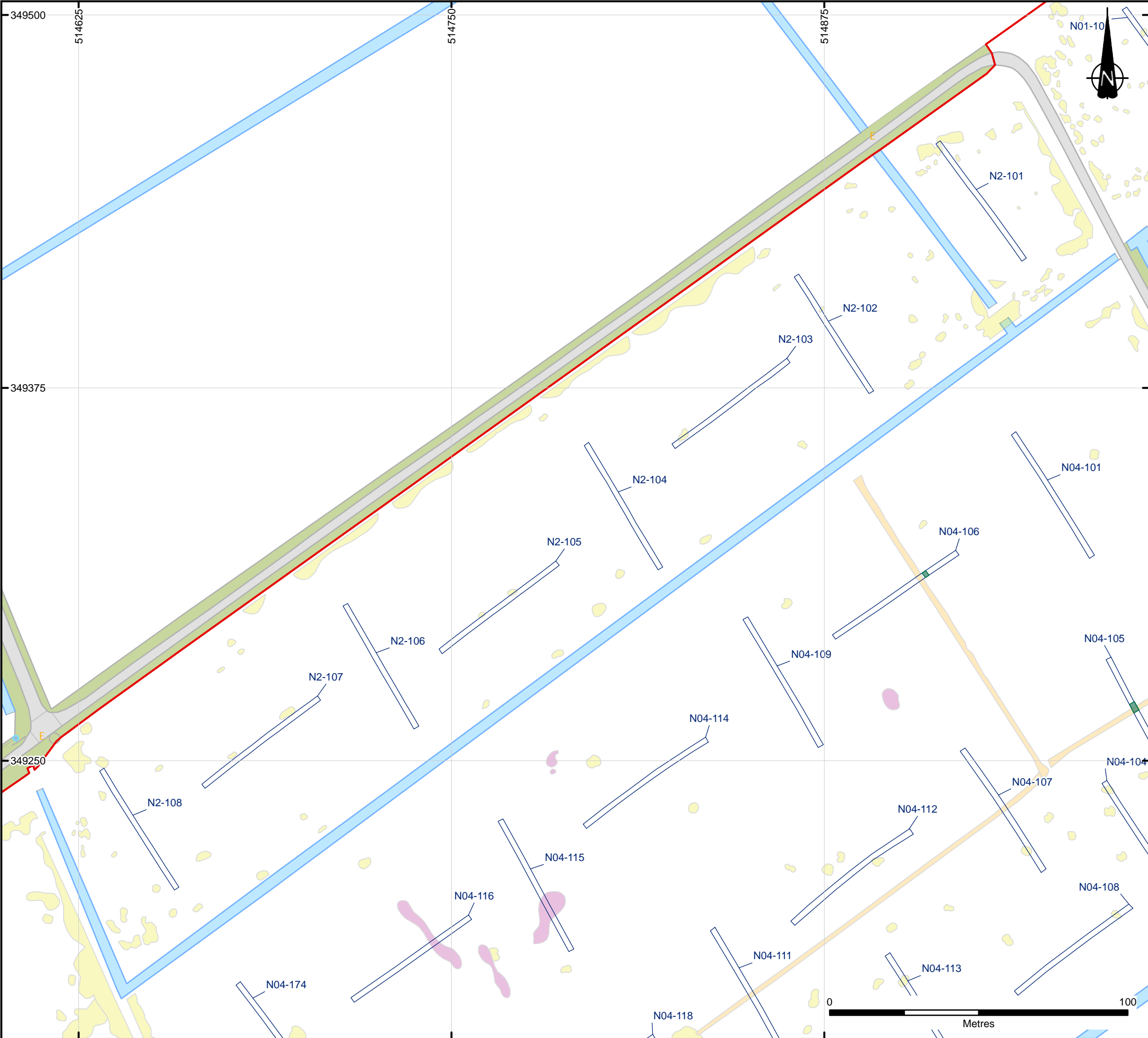
Reproduced with the permission of The National Library of Scotland (NLS) CC-BY

Extract of Ordnance Survey Map Lincolnshire CVII.2, Lincolnshire XCVIII.13, Lincolnshire CVII.5 and Lincolnshire CVII.6

Historic Mapping approximately georeferenced

A	FIRST ISSUE		16/01/25	HP	ST	DJ
REVISION	DETAILS		DATE	DRAWN	CHKD	APPD
CLIENT						
BEACON FEN ENERGY PARK LTD						
PROJECT						
BEACON FEN ENERGY PARK						
DRAWING TITLE						
FIGURE 4: FIELD N1 HISTORIC MAPPING						
DRG No.			REV			
ST20560-104			A			
DRG SIZE		SCALE		DATE		
A3				16/01/2025		
DRAWN BY		CHECKED BY		APPROVED BY		
HP		GM		DJ		
<div> PART OF </div>						





**KEY**

- Solar Array Area
- Evaluation Trenches
- Archaeological Features Found During Evaluation

**Geophysical Survey Results**

- Possible Geological Features
- Historic Field Boundaries/Landscape Feature
- Features of an Increased Response/Uncertainty

**Notes:**

Boundaries are indicative.

© Crown Copyright All Rights Reserved  
Licence No. 0100031673

© Crown copyright and database rights 2024 Ordnance Survey  
0100031673

Solar Array Area provided by Low Carbon on 15/01/2024.

Geophysical Survey Data provided by Wessex Archaeology Ltd and  
Headland Archaeology (UK) Limited.

A	FIRST ISSUE	16/01/25	HP	ST	DJ
REVISION	DETAILS	DATE	DRAWN	CHKD	APPD

CLIENT

BEACON FEN ENERGY PARK LTD

PROJECT

BEACON FEN ENERGY PARK

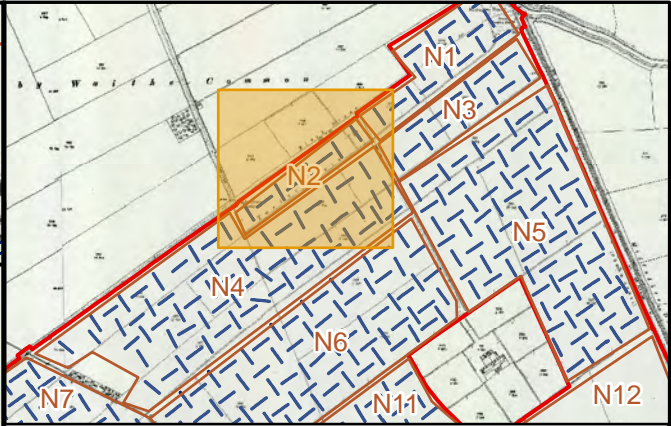
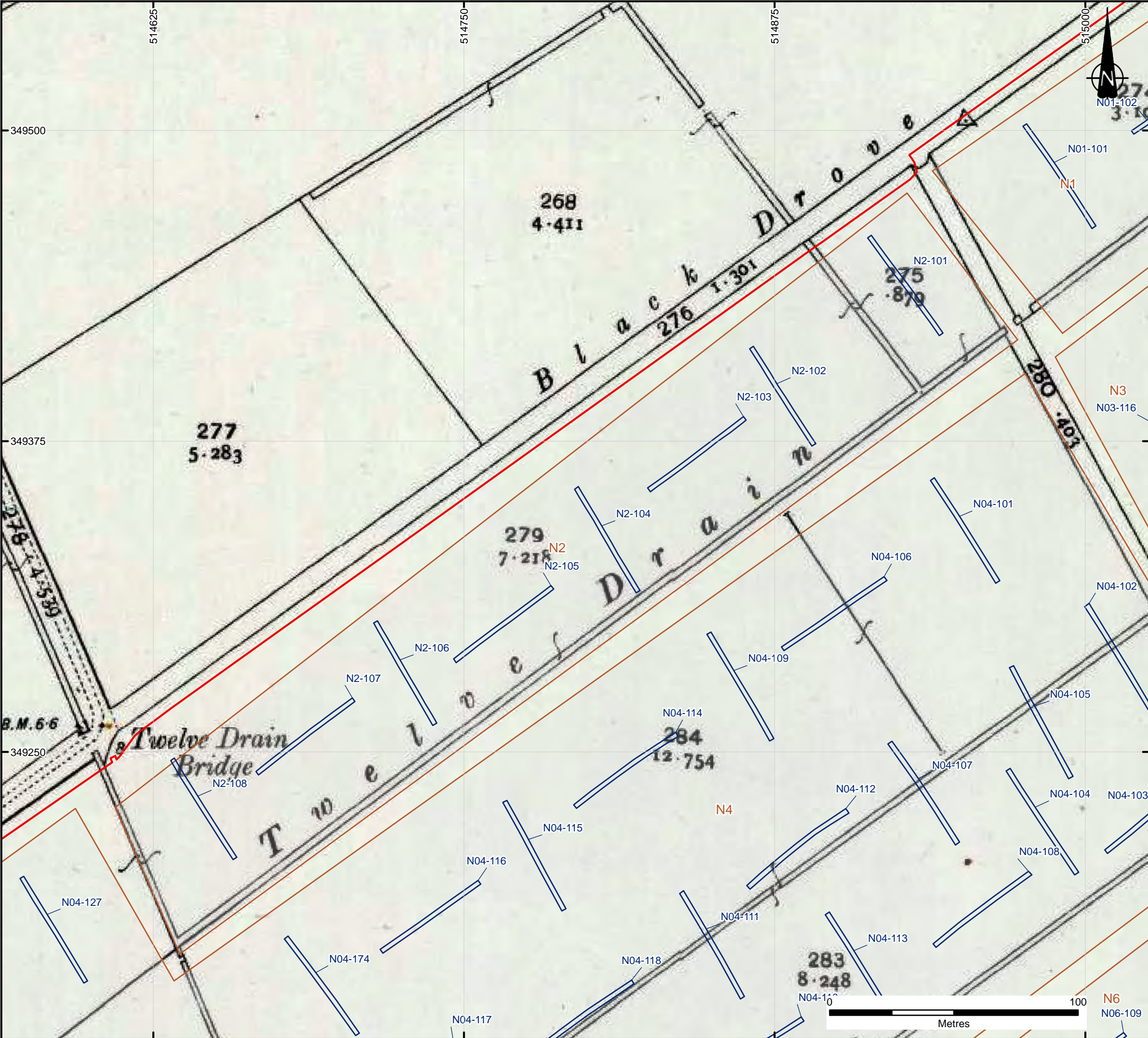
DRAWING TITLE

FIGURE 5:  
FIELD N2 TRENCH PLAN SHOWING  
EVALUATION RESULTS

DRG No.	ST20560-105	REV	A
DRG SIZE	A3	SCALE	1:1,250
DRAWN BY	HP	CHECKED BY	GM
		APPROVED BY	DJ

  
PART OF 





**KEY**

- Solar Array Area
- Field References
- Evaluation Trenches

**Notes:**



Boundaries are indicative.

Solar Array Area provided by Low Carbon on 15/01/2025.

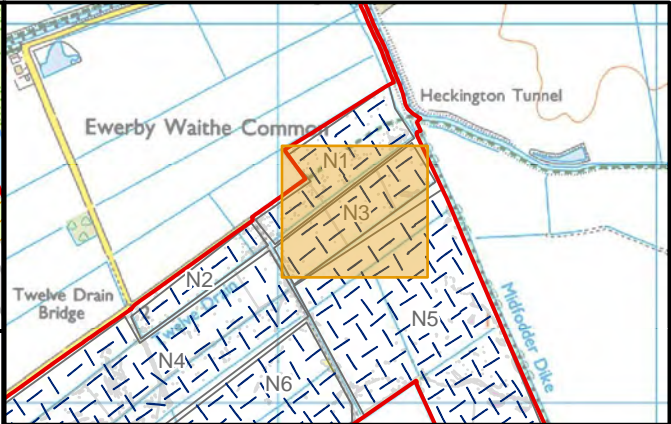
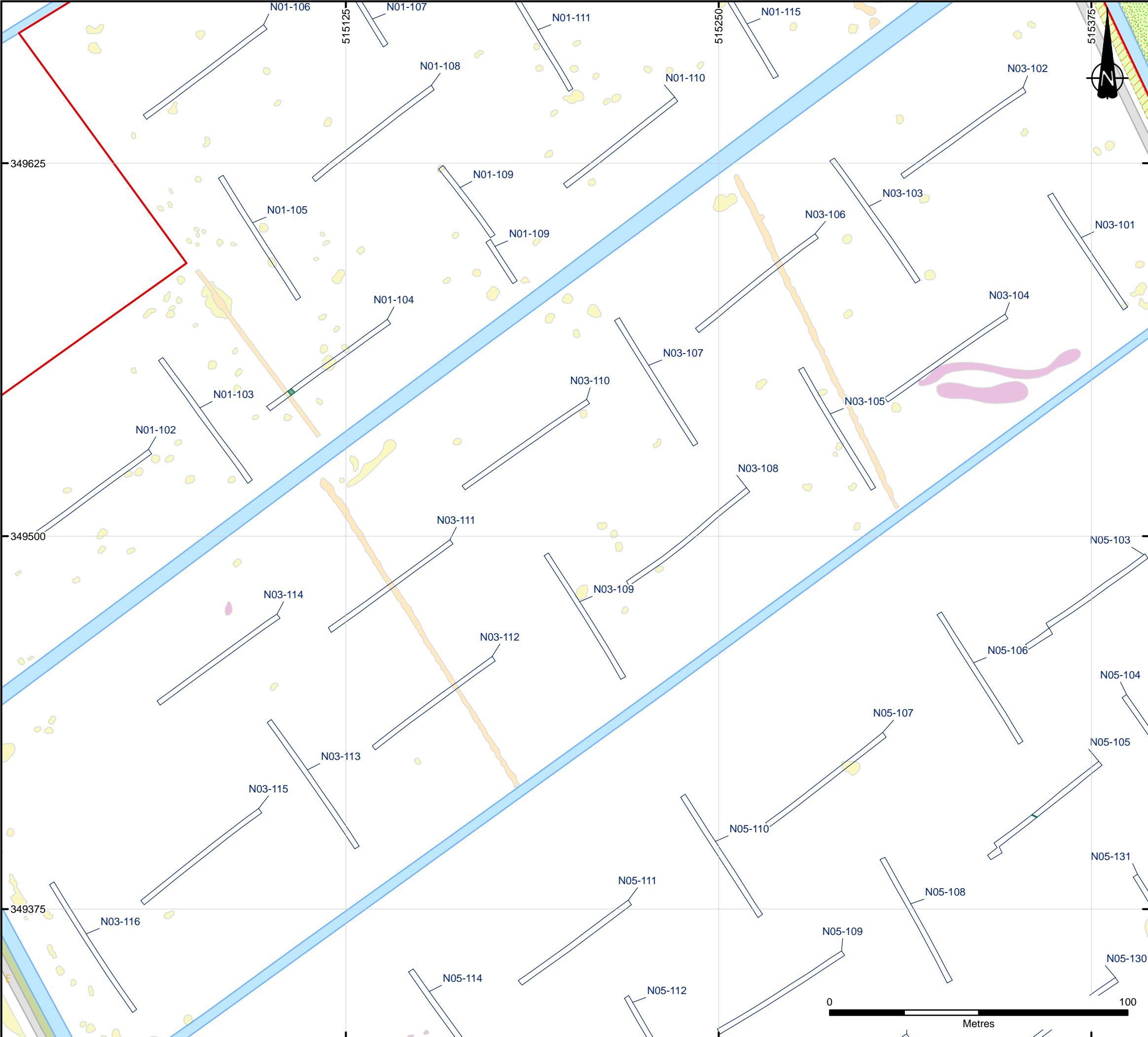
Reproduced with the permission of The National Library of Scotland (NLS) CC-BY

Extract of Ordnance Survey Map Lincolnshire CVII.2, Lincolnshire XCVIII.13, Lincolnshire CVII.5 and Lincolnshire CVII.6

Historic Mapping approximately georeferenced

FIRST ISSUE		16/01/25	HP	ST	DJ
REVISION	DETAILS	DATE	DRAWN	CHKD	APPD
CLIENT					
BEACON FEN ENERGY PARK LTD					
PROJECT					
BEACON FEN ENERGY PARK					
DRAWING TITLE					
FIGURE 6: FIELD N2 HISTORIC MAPPING					
DRG No.		ST20560-106		REV	A
DRG SIZE	A3	SCALE	1:1,500	DATE	16/01/2025
DRAWN BY	HP	CHECKED BY	GM	APPROVED BY	DJ
					





**KEY**

- Solar Array Area
- Evaluation Trenches
- Archaeological Features Found During Evaluation

**Geophysical Survey Results**

- Possible Geological Features
- Historic Field Boundaries/Landscape Feature
- Features of an Increased Response/Uncertainty

**Notes:**

Boundaries are indicative.

© Crown Copyright All Rights Reserved  
Licence No. 0100031673

© Crown copyright and database rights 2024 Ordnance Survey  
0100031673

Solar Array Area provided by Low Carbon on 15/01/2025.

Geophysical Survey Data provided by Wessex Archaeology Ltd and Headland Archaeology (UK) Limited.

A	FIRST ISSUE		16/01/25	HP	ST	DJ
REVISION	DETAILS		DATE	DRAWN	CHKD	APPD
CLIENT						
BEACON FEN ENERGY PARK LTD						
PROJECT						
BEACON FEN ENERGY PARK						
DRAWING TITLE						
FIGURE 7: FIELD N3 TRENCH PLAN SHOWING EVALUATION RESULTS						
DRG No.			REV			
ST20560-107			A			
DRG SIZE		SCALE		DATE		
A3		1:1,250		16/01/2025		
DRAWN BY		CHECKED BY		APPROVED BY		
HP		GM		DJ		

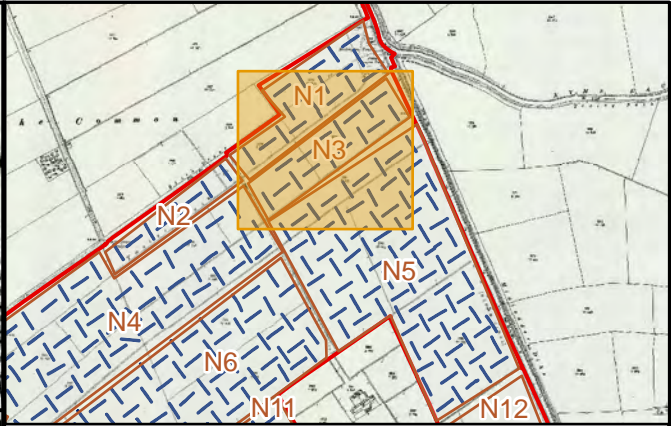
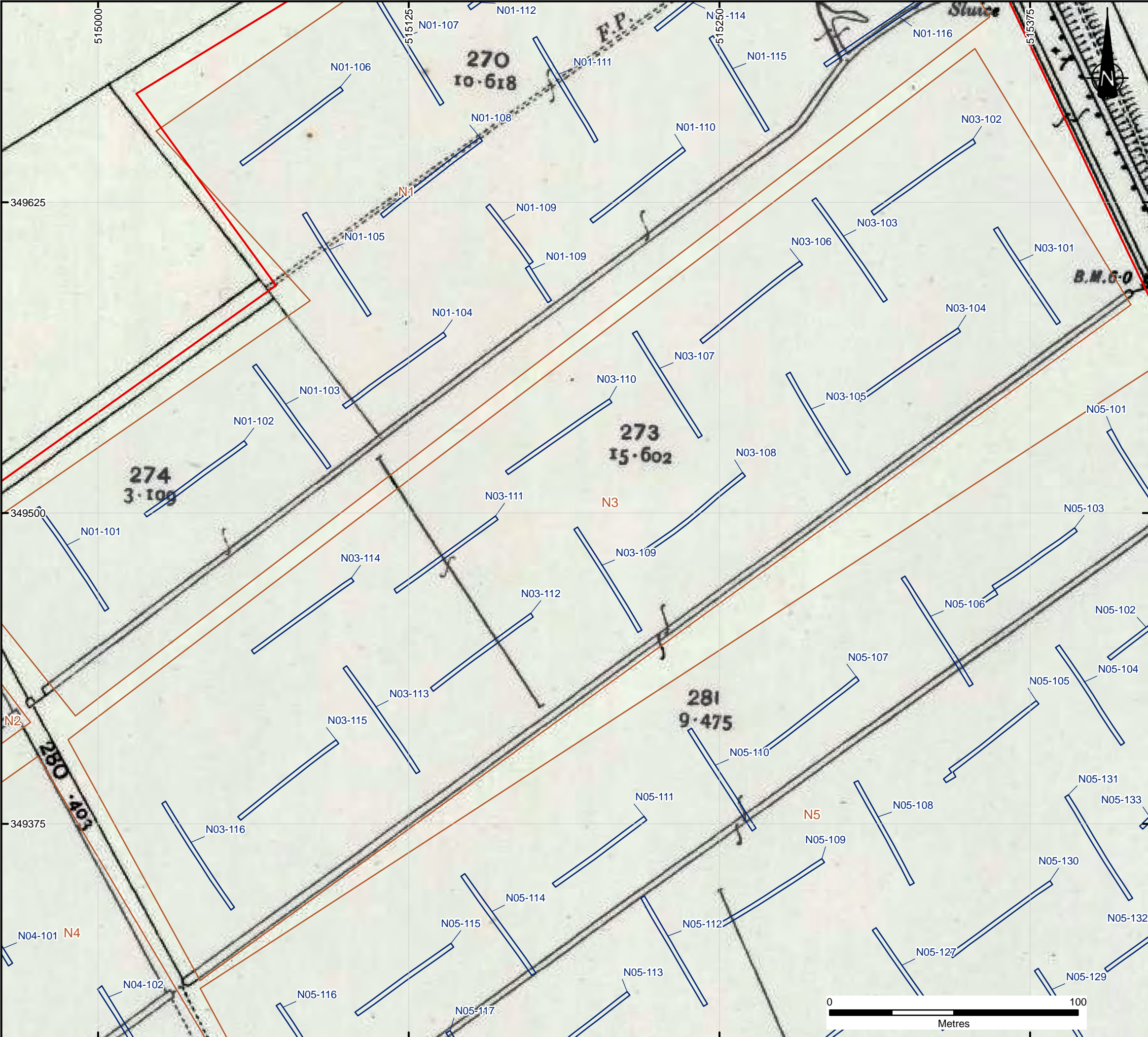


wardell  
armstrong



PART OF SLR





**KEY**

- Solar Array Area
- Field References
- Evaluation Trenches

**Notes:**

Boundaries are indicative.

Solar Array Area provided by Low Carbon on 15/01/2025

Reproduced with the permission of The National Library of Scotland (NLS) CC-BY

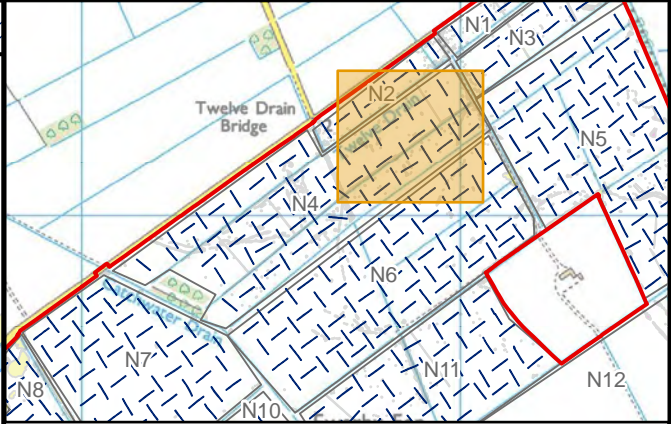
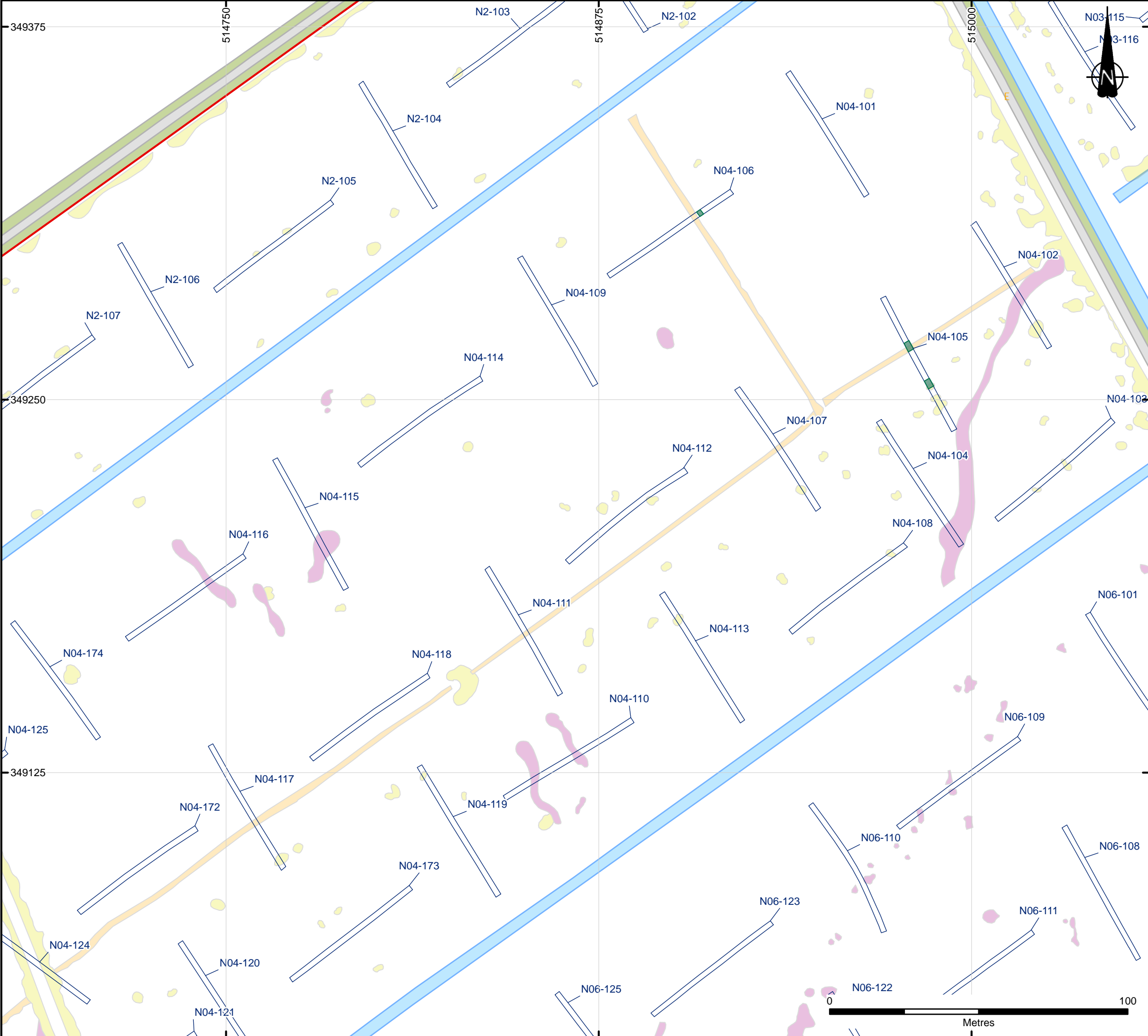
Extract of Ordnance Survey Map Lincolnshire CVII.2, Lincolnshire XCVIII.13, Lincolnshire CVII.5 and Lincolnshire CVII.6

Historic Mapping approximately georeferenced

A	FIRST ISSUE	16/01/25	HP	ST	DJ
REVISION	DETAILS	DATE	DRAWN	CHKD	APPD
CLIENT					
BEACON FEN ENERGY PARK LTD					
PROJECT					
BEACON FEN ENERGY PARK					
DRAWING TITLE					
FIGURE 8: FIELD N3 HISTORIC MAPPING					
DRG No.	ST20560-108		REV	A	
DRG SIZE	A3	SCALE	1:1,500	DATE	16/01/2025
DRAWN BY	HP	CHECKED BY	GM	APPROVED BY	DJ







**KEY**

- Solar Array Area
- Evaluation Trenches
- Archaeological Features Found During Evaluation

**Geophysical Survey Results**

- Possible Geological Features
- Historic Field Boundaries/Landscape Feature
- Features of an Increased Response/Uncertainty

**Notes:**



Boundaries are indicative.

© Crown Copyright All Rights Reserved  
Licence No. 0100031673

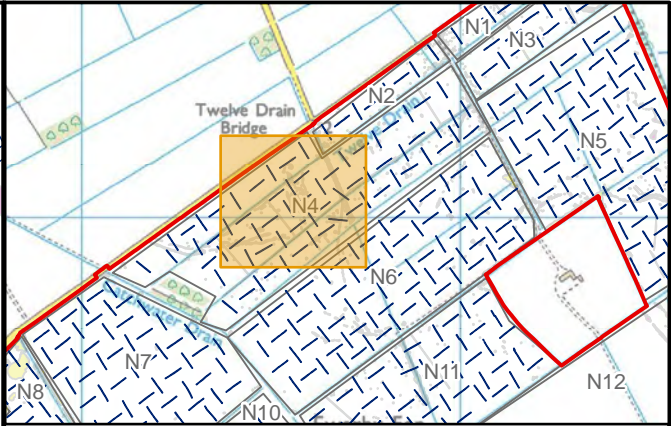
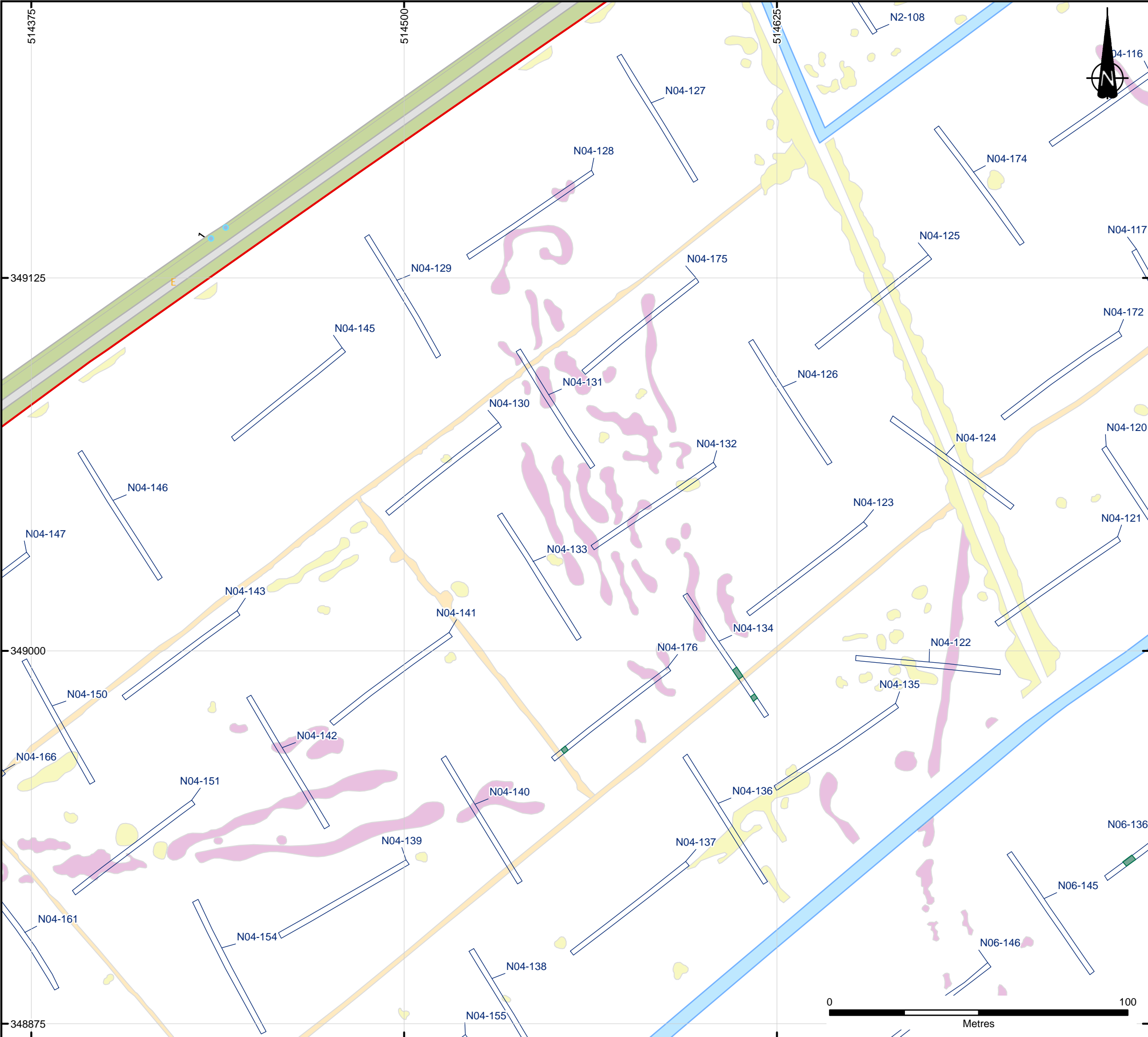
© Crown copyright and database rights 2024 Ordnance Survey  
0100031673

Solar Array Area provided by Low Carbon on 15/01/2025

Geophysical Survey Data provided by Wessex Archaeology Ltd and  
Headland Archaeology (UK) Limited.

		FIRST ISSUE		16/01/25	HP	ST	DJ
REVISION	DETAILS			DATE	DRAWN	CHK'D	APP'D
CLIENT							
BEACON FEN ENERGY PARK LTD							
PROJECT							
BEACON FEN ENERGY PARK							
DRAWING TITLE							
FIGURE 9: FIELD N4 TRENCH PLAN SHOWING EVALUATION RESULTS (SHEET 1)							
DRG No. ST20560-109				REV A			
DRG SIZE A3		SCALE 1:1,250		DATE 16/01/2025			
DRAWN BY HP		CHECKED BY GM		APPROVED BY DJ			
 PART OF 							





**KEY**

- Solar Array Area
- Evaluation Trenches
- Archaeological Features Found During Evaluation

**Geophysical Survey Results**

- Possible Geological Features
- Historic Field Boundaries/Landscape Feature
- Features of an Increased Response/Uncertainty

**Notes:**



Boundaries are indicative.

© Crown Copyright All Rights Reserved  
Licence No. 0100031673

© Crown copyright and database rights 2024 Ordnance Survey  
0100031673

Solar Array Area provided by Low Carbon on 15/01/2025

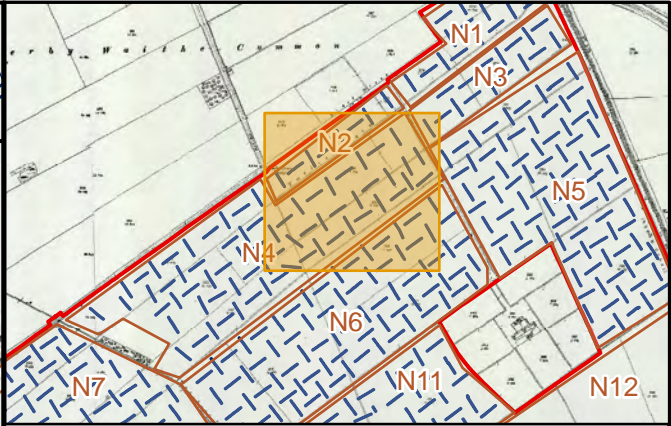
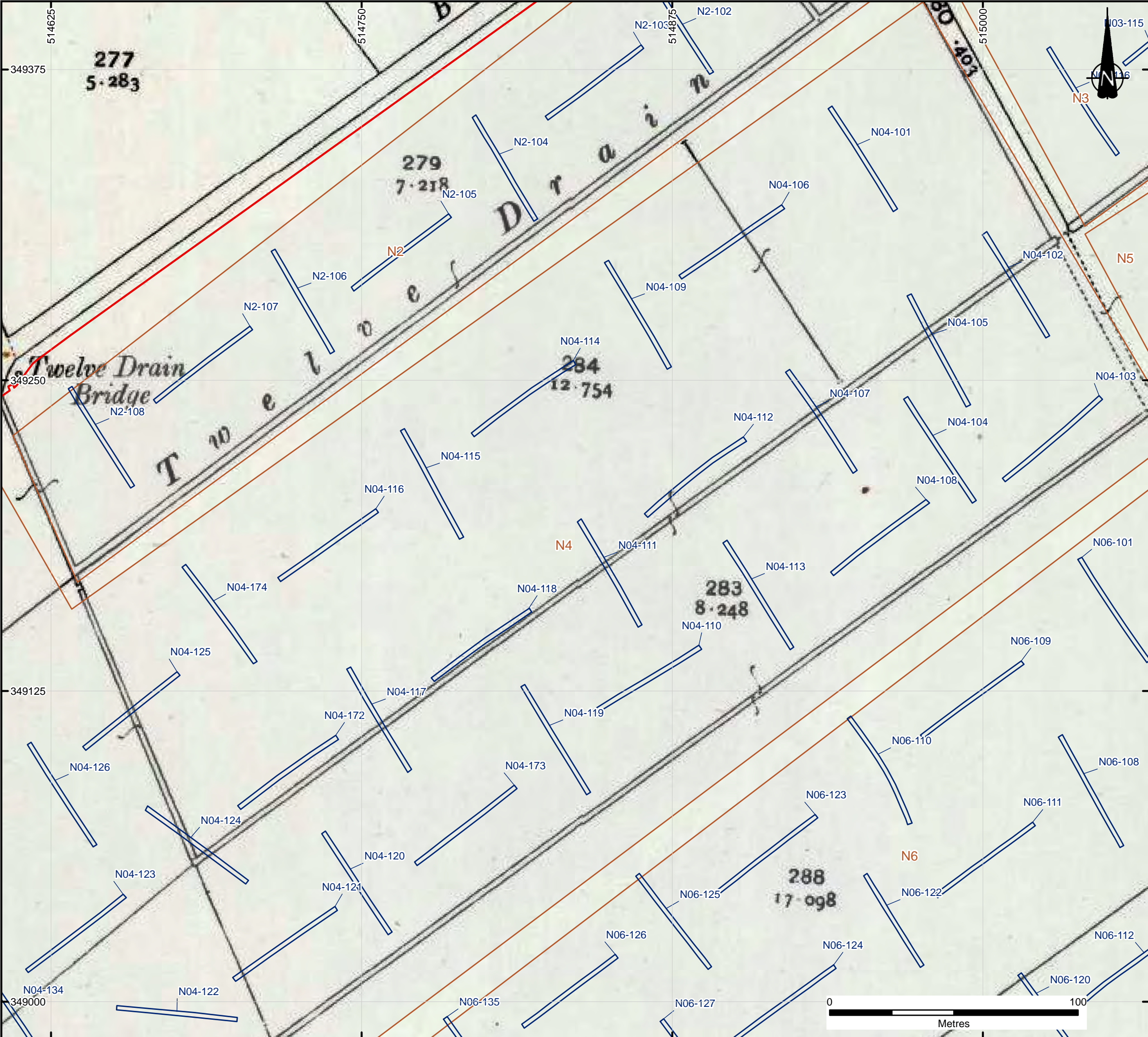
Geophysical Survey Data provided by Wessex Archaeology Ltd and  
Headland Archaeology (UK) Limited.

		FIRST ISSUE		16/01/25	HP	ST	DJ
REVISION	DETAILS			DATE	DRAWN	CHK'D	APP'D
CLIENT							
BEACON FEN ENERGY PARK LTD							
PROJECT							
BEACON FEN ENERGY PARK							
DRAWING TITLE							
FIGURE 9: FIELD N4 TRENCH PLAN SHOWING EVALUATION RESULTS (SHEET 2)							
DRG No. ST20560-109				REV A			
DRG SIZE A3		SCALE 1:1,250		DATE 16/01/2025			
DRAWN BY HP		CHECKED BY GM		APPROVED BY DJ			
 PART OF 							









**KEY**

- Solar Array Area
- Field References
- Evaluation Trenches

**Notes:**

Boundaries are indicative.

Solar Array Area provided by Low Carbon on 15/01/2025

Reproduced with the permission of The National Library of Scotland (NLS) CC-BY

Extract of Ordnance Survey Map Lincolnshire CVII.2, Lincolnshire XCVIII.13, Lincolnshire CVII.5 and Lincolnshire CVII.6

Historic Mapping approximately georeferenced

A	FIRST ISSUE	16/01/25	HP	ST	DJ
REVISION	DETAILS	DATE	DRAWN	CHKD	APPD
CLIENT					
BEACON FEN ENERGY PARK LTD					
PROJECT					
BEACON FEN ENERGY PARK					
DRAWING TITLE					
FIGURE 10: FIELD N4 HISTORIC MAPPING (SHEET 1)					
DRG No.	ST20560-110		REV	A	
DRG SIZE	A3	SCALE	1:1,500	DATE	16/01/2025
DRAWN BY	HP	CHECKED BY	GM	APPROVED BY	DJ



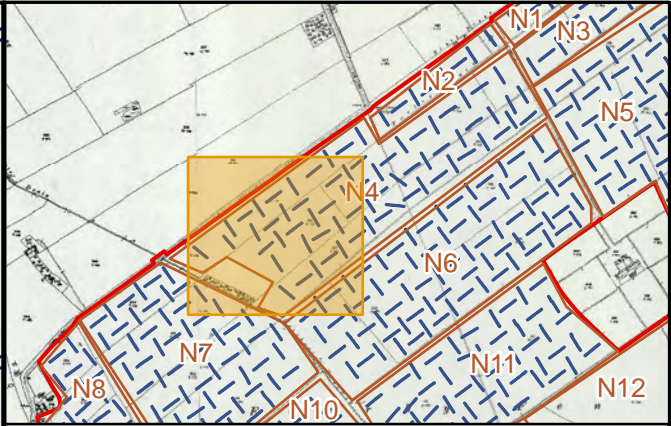
wardell  
armstrong

PART OF SLR









**KEY**

- Solar Array Area
- Field References
- Evaluation Trenches

**Notes:**

Boundaries are indicative.

Solar Array Area provided by Low Carbon on 15/01/2025

Reproduced with the permission of The National Library of Scotland (NLS) CC-BY

Extract of Ordnance Survey Map Lincolnshire CVII.2, Lincolnshire XCVIII.13, Lincolnshire CVII.5 and Lincolnshire CVII.6

Historic Mapping approximately georeferenced

A		FIRST ISSUE		16/01/25	HP	ST	DJ
REVISION		DETAILS		DATE	DRAWN	CHKD	APPD
CLIENT							
BEACON FEN ENERGY PARK LTD							
PROJECT							
BEACON FEN ENERGY PARK							
DRAWING TITLE							
FIGURE 10: FIELD N4 HISTORIC MAPPING (SHEET 2)							
DRG No.				REV			
ST20560-110				A			
DRG SIZE		SCALE		DATE			
A3		1:1,500		16/01/2025			
DRAWN BY		CHECKED BY		APPROVED BY			
HP		GM		DJ			

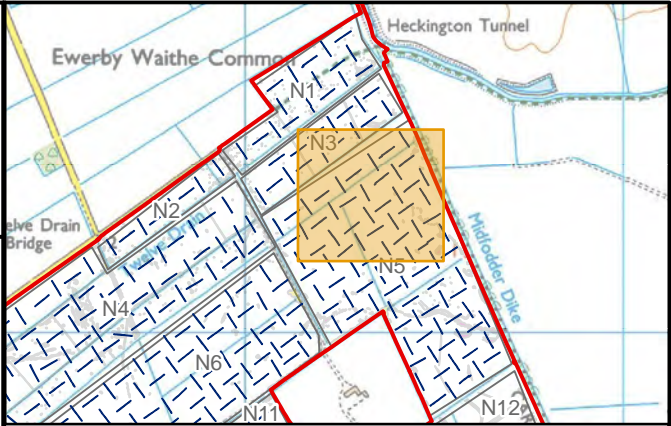
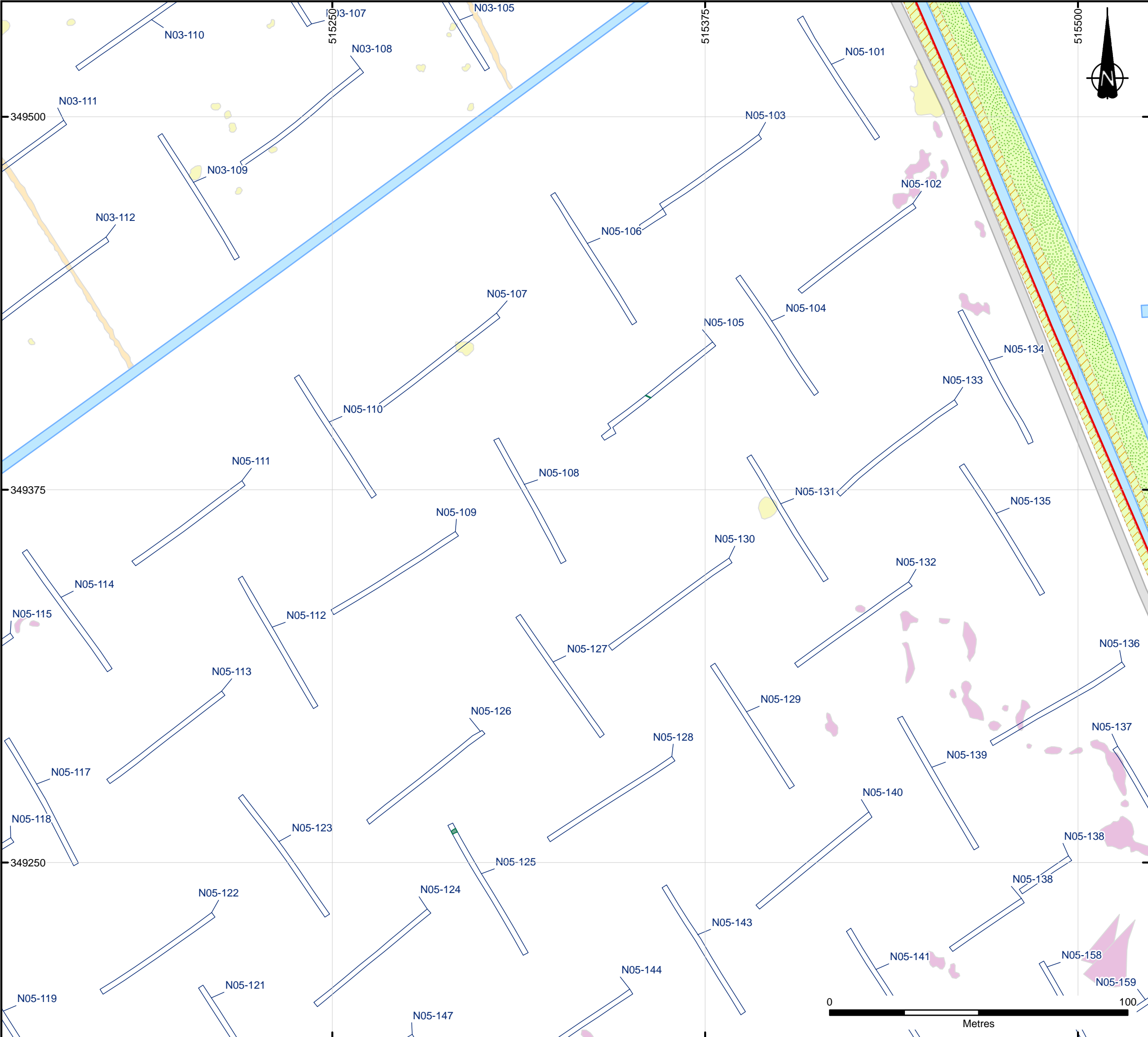


wardell  
armstrong



PART OF SLR





**KEY**

- Solar Array Area
- Evaluation Trenches
- Archaeological Features Found During Evaluation

**Geophysical Survey Results**

- Historic Field Boundaries/Landscape Feature
- Features of an Increased Response/Uncertainty
- Possible Geological Features

**Notes:**




Boundaries are indicative.

© Crown Copyright All Rights Reserved  
Licence No. 0100031673

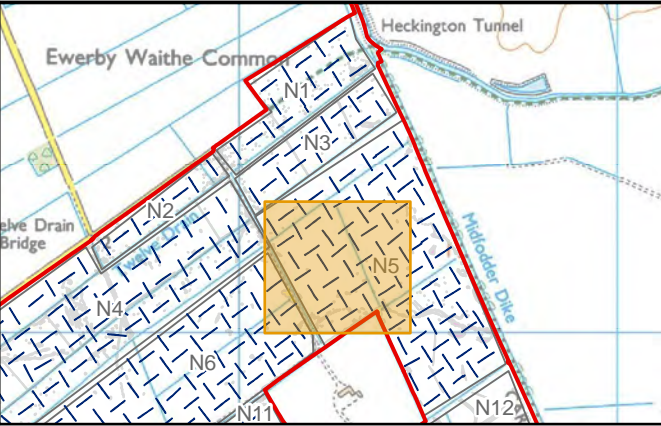
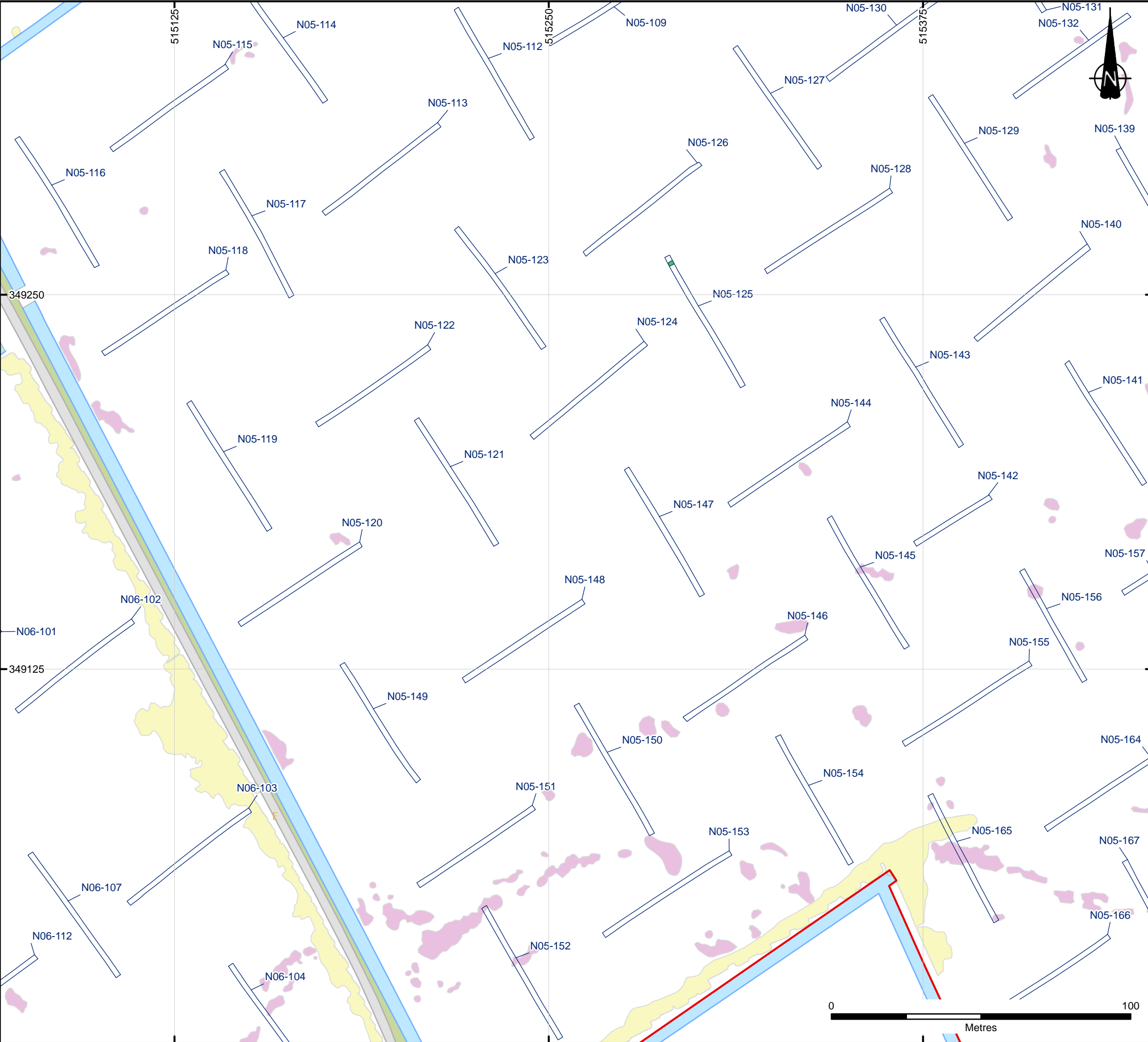
© Crown copyright and database rights 2024 Ordnance Survey  
0100031673

Solar Array Area provided by Low Carbon on 15/01/2025

Geophysical Survey Data provided by Wessex Archaeology Ltd and  
Headland Archaeology (UK) Limited.

		FIRST ISSUE		16/01/25	HP	ST	DJ
REVISION	DETAILS			DATE	DRAWN	CHK'D	APP'D
CLIENT							
BEACON FEN ENERGY PARK LTD							
PROJECT							
BEACON FEN ENERGY PARK							
DRAWING TITLE							
FIGURE 11: FIELD N5 TRENCH PLAN SHOWING EVALUATION RESULTS (SHEET 1)							
DRG No. ST20560-111				REV A			
DRG SIZE A3		SCALE 1:1,250		DATE 16/01/2025			
DRAWN BY HP		CHECKED BY GM		APPROVED BY DJ			
 PART OF 							





**KEY**

Solar Array Area

Evaluation Trenches

Archaeological Features Found During Evaluation

**Geophysical Survey Results**

Features of an Increased Response/Uncertainty

Possible Geological Features

**Notes:**

Boundaries are indicative.

© Crown Copyright All Rights Reserved  
Licence No. 0100031673

© Crown copyright and database rights 2024 Ordnance Survey  
0100031673

Solar Array Area provided by Low Carbon on 15/01/2025

Geophysical Survey Data provided by Wessex Archaeology Ltd and  
Headland Archaeology (UK) Limited.

A	FIRST ISSUE				16/01/25	HP	ST	DJ
REVISION	DETAILS				DATE	DRAWN	CHKD	APPD
CLIENT								
BEACON FEN ENERGY PARK LTD								
PROJECT								
BEACON FEN ENERGY PARK								
DRAWING TITLE								
FIGURE 11: FIELD N5 TRENCH PLAN SHOWING EVALUATION RESULTS (SHEET 2)								
DRG No. ST20560-111					REV A			
DRG SIZE A3		SCALE 1:1,250			DATE 16/01/2025			
DRAWN BY HP		CHECKED BY GM			APPROVED BY DJ			

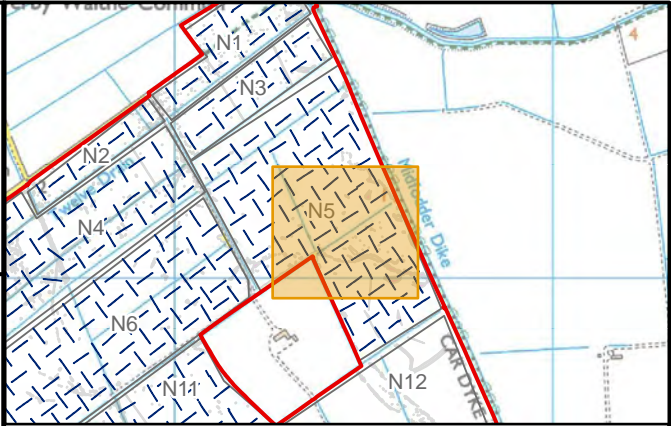


wardell  
armstrong

PART OF







**KEY**

- Solar Array Area
- Evaluation Trenches
- Archaeological Features Found During Evaluation

**Geophysical Survey Results**

- Features of an Increased Response/Uncertainty
- Possible Geological Features

**Notes:**

Boundaries are indicative.

© Crown Copyright All Rights Reserved  
Licence No. 0100031673

© Crown copyright and database rights 2024 Ordnance Survey  
0100031673

Solar Array Area provided by Low Carbon on 15/01/2025

Geophysical Survey Data provided by Wessex Archaeology Ltd and  
Headland Archaeology (UK) Limited.

A	FIRST ISSUE			16/01/25	HP	ST	DJ
REVISION	DETAILS			DATE	DRAWN	CHKD	APPD
CLIENT							
BEACON FEN ENERGY PARK LTD							
PROJECT							
BEACON FEN ENERGY PARK							
DRAWING TITLE							
FIGURE 11: FIELD N5 TRENCH PLAN SHOWING EVALUATION RESULTS (SHEET 3)							
DRG No.				REV			
ST20560-111				A			
DRG SIZE		SCALE		DATE			
A3		1:1,250		16/01/2025			
DRAWN BY		CHECKED BY		APPROVED BY			
HP		GM		DJ			

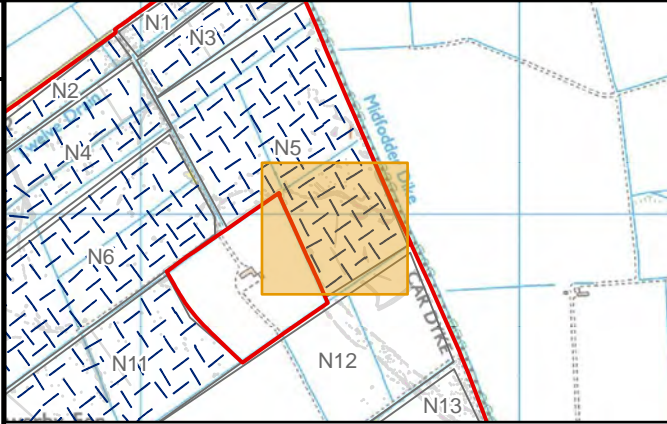
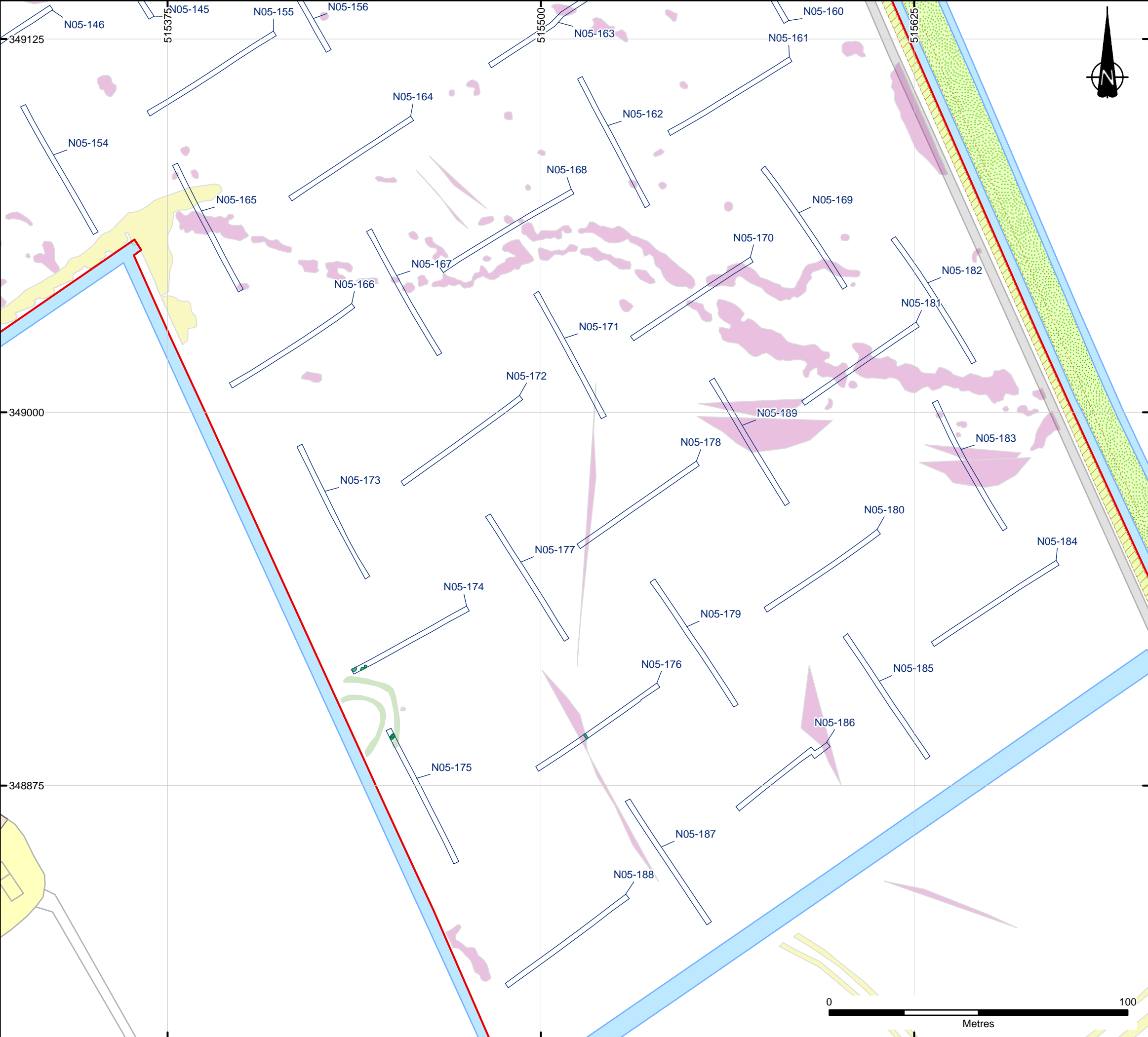


wardell  
armstrong



PART OF SLR





**KEY**

- Evaluation Trenches
- Archaeological Features Found During Evaluation
- Geophysical Survey Results**
- Features of an Increased Response/Uncertainty
- Possible Geological Features
- Possible Archaeological Remains
- Solar Array Area

**Notes:**

Boundaries are indicative.

© Crown Copyright All Rights Reserved  
Licence No. 0100031673

© Crown copyright and database rights 2024 Ordnance Survey  
0100031673

Site boundary provided by Ardent Management on 07/07/2023

Geophysical Survey Data provided by Wessex Archaeology Ltd and  
Headland Archaeology (UK) Limited.

A	FIRST ISSUE		16/01/25	HP	ST	DJ
	REVISION	DETAILS	DATE	DRAWN	CHKD	APPD
CLIENT						
BEACON FEN ENERGY PARK LTD						
PROJECT						
BEACON FEN ENERGY PARK						
DRAWING TITLE						
FIGURE 11: FIELD N5 TRENCH PLAN SHOWING EVALUATION RESULTS (SHEET 4)						
DRG No.			REV			
ST20560-111			A			
DRG SIZE		SCALE		DATE		
A3		1:1,250		16/01/2025		
DRAWN BY		CHECKED BY		APPROVED BY		
HP		GM		DJ		

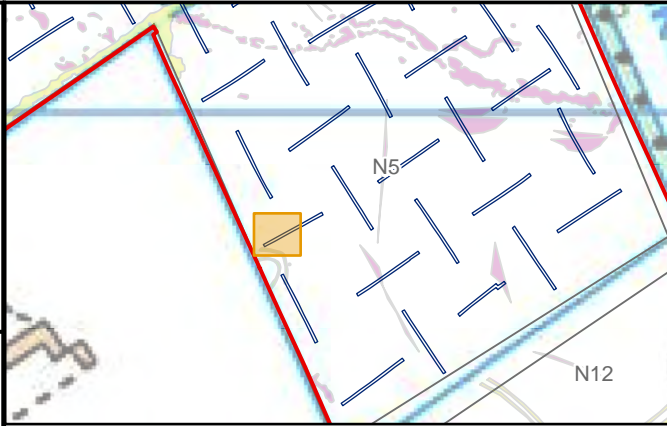
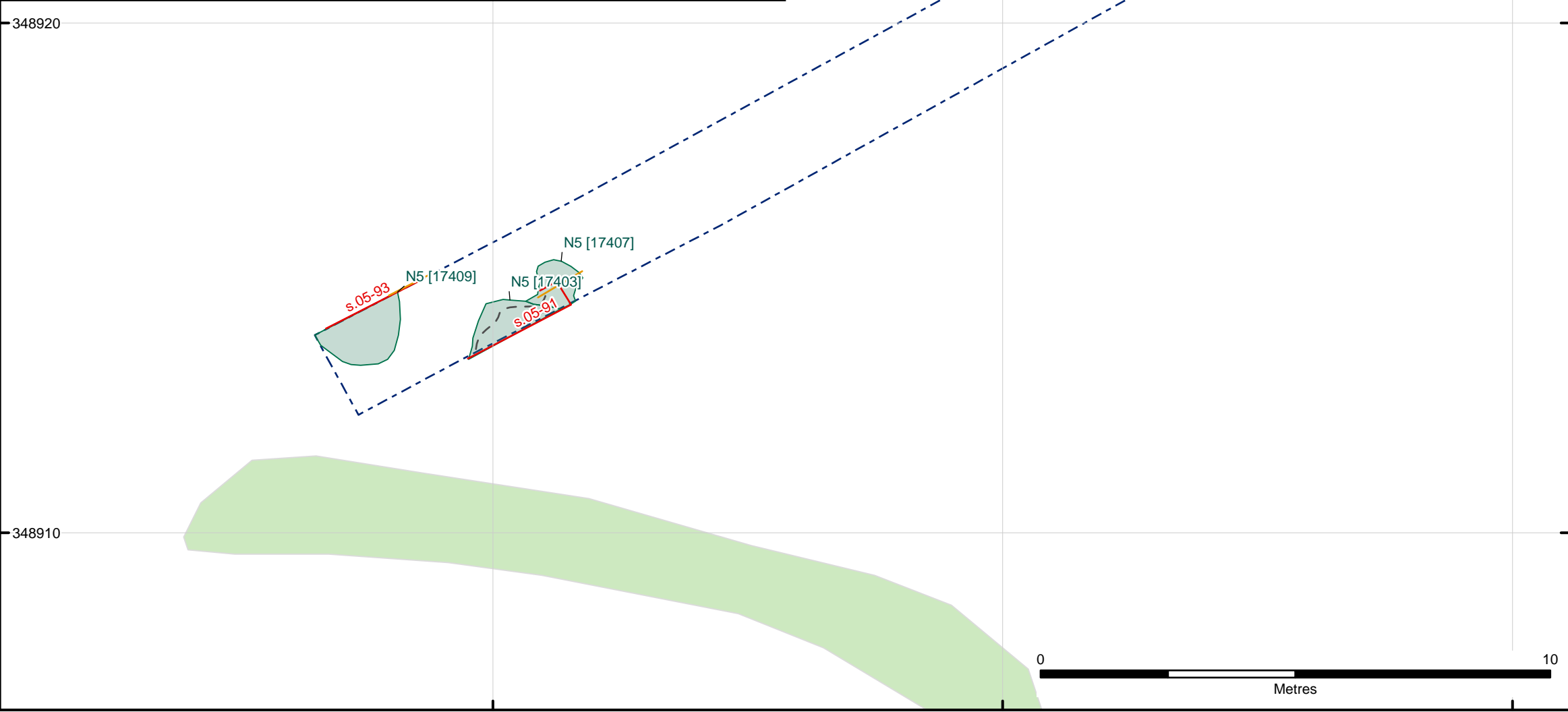
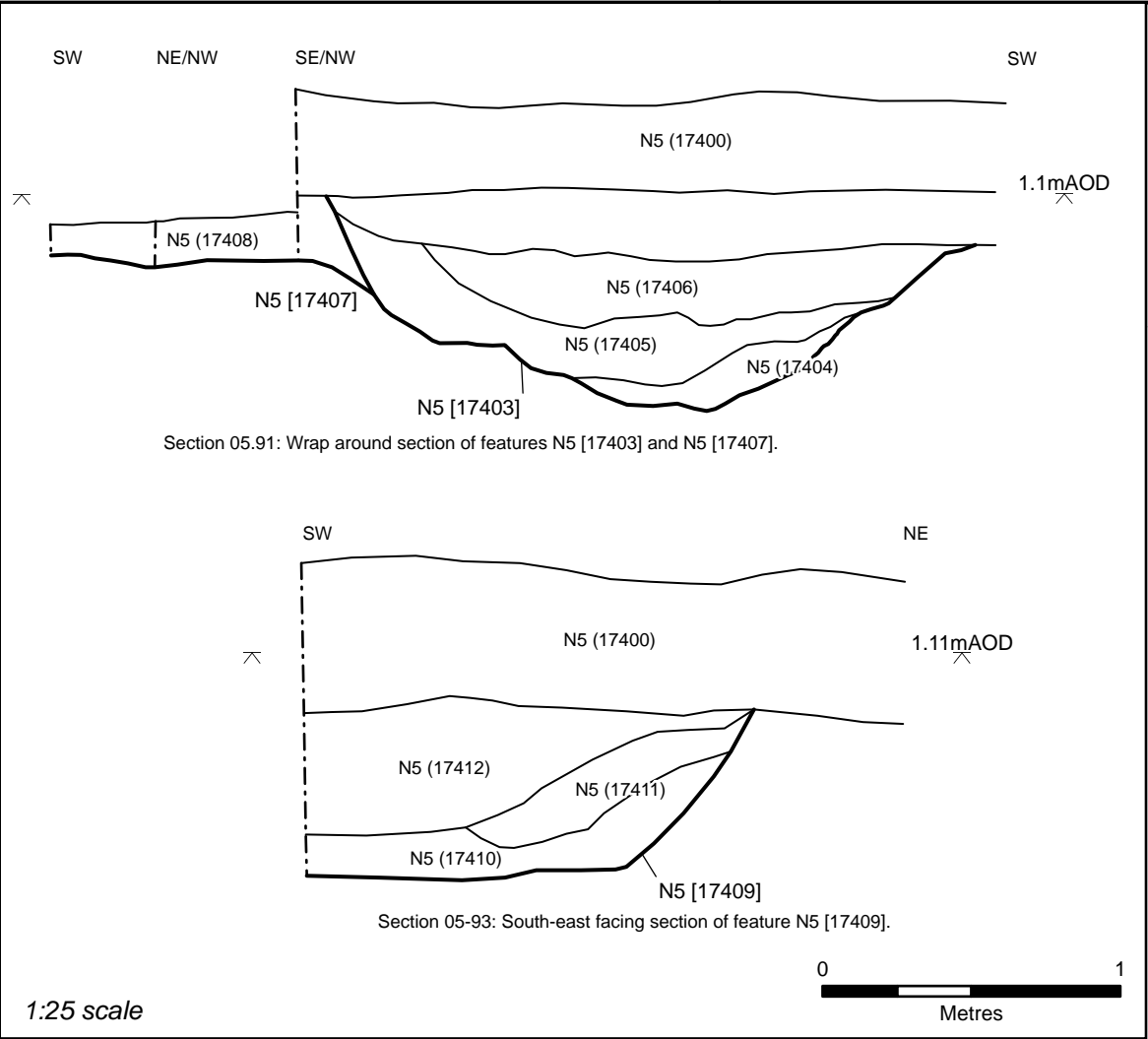


wardell  
armstrong



PART OF SLR





**KEY**

- Evaluation Trenches
- Archaeological Features Found During Evaluation
- Break of slope
- Section Shown
- Recorded Section Not Shown

**Geophysical Survey Results**

- Possible Archaeological Remains

**Notes:**

Boundaries are indicative.

© Crown Copyright All Rights Reserved  
Licence No. 0100031673

© Crown copyright and database rights 2024 Ordnance Survey  
0100031673

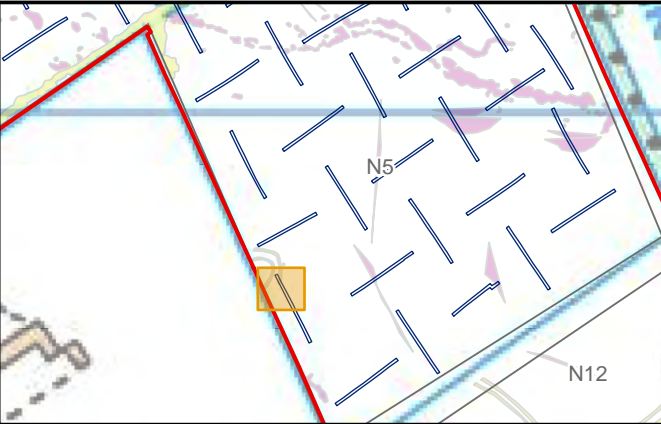
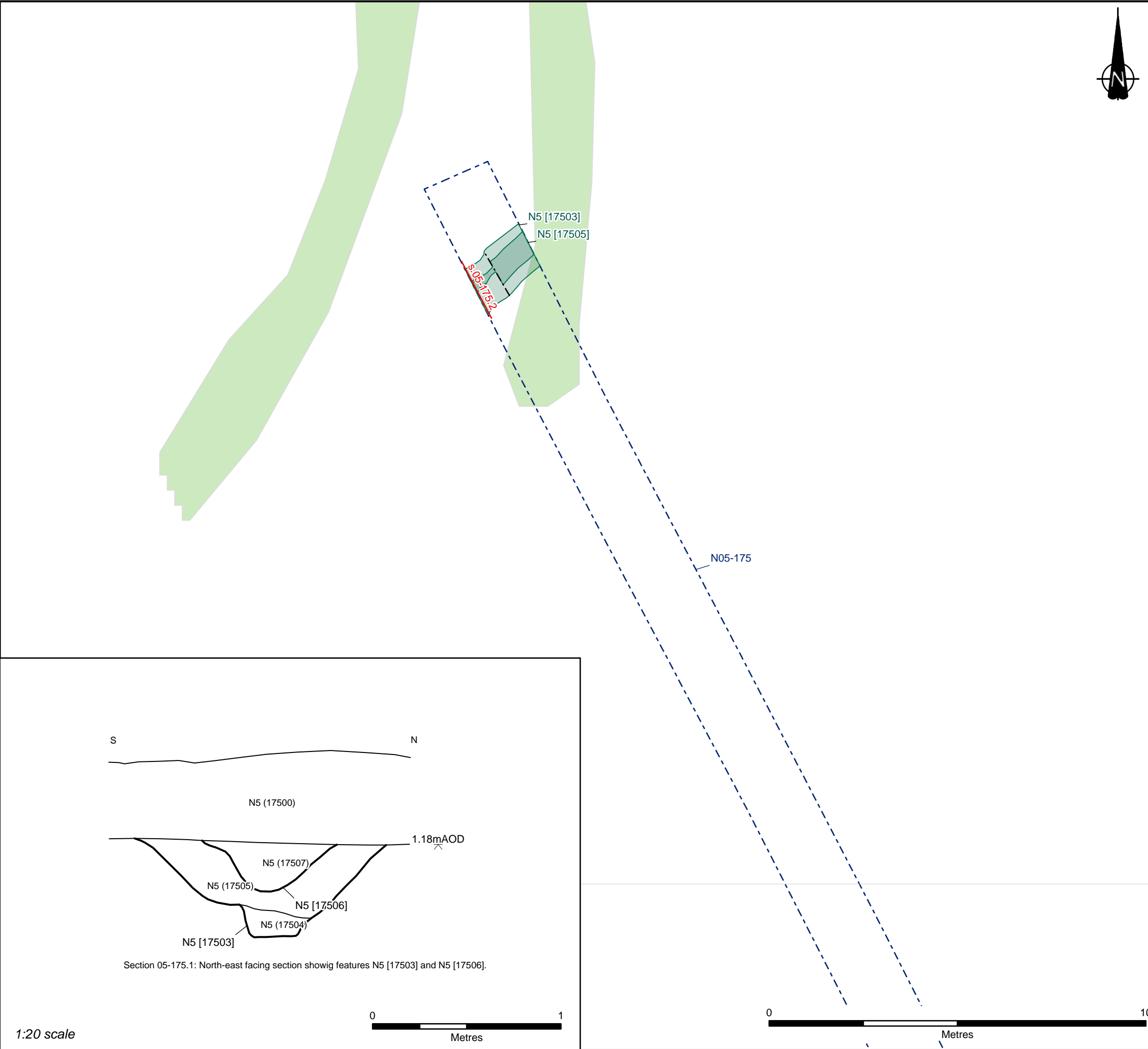
Solar Array Area provided by Low Carbon on 15/01/2025

Geophysical Survey Data provided by Wessex Archaeology Ltd and  
Headland Archaeology (UK) Limited.

A	FIRST ISSUE				16/01/25	HP	ST	DJ
REVISION	DETAILS				DATE	DRAWN	CHKD	APPD
CLIENT								
BEACON FEN ENERGY PARK LTD								
PROJECT								
BEACON FEN ENERGY PARK								
DRAWING TITLE								
FIGURE 12: FIELD N5 TRENCH 174 DETAILED PLAN AND SECTIONS								
DRG No.					REV			
ST20560-112					A			
DRG SIZE			SCALE		DATE			
A3			1:100		16/01/2025			
DRAWN BY			CHECKED BY		APPROVED BY			
HP			GM		DJ			

  
PART OF 





**KEY**

- Evaluation Trenches
- Archaeological Features Found During Evaluation
- Break of slope
- Intervention
- Section Shown

**Geophysical Survey Results**

- Possible Archaeological Remains

**Notes:**

Boundaries are indicative.

© Crown Copyright All Rights Reserved  
Licence No. 0100031673

© Crown copyright and database rights 2024 Ordnance Survey  
0100031673

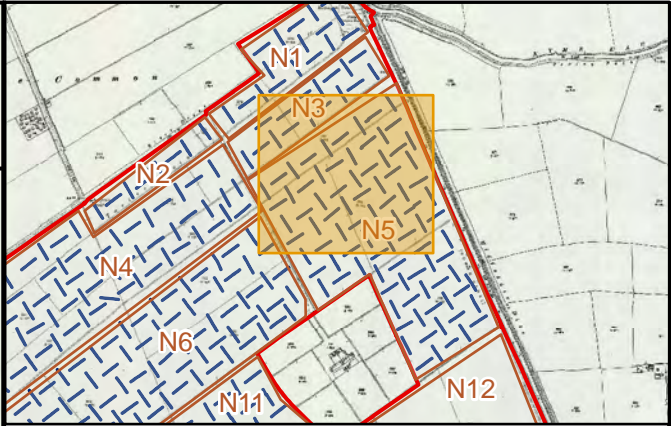
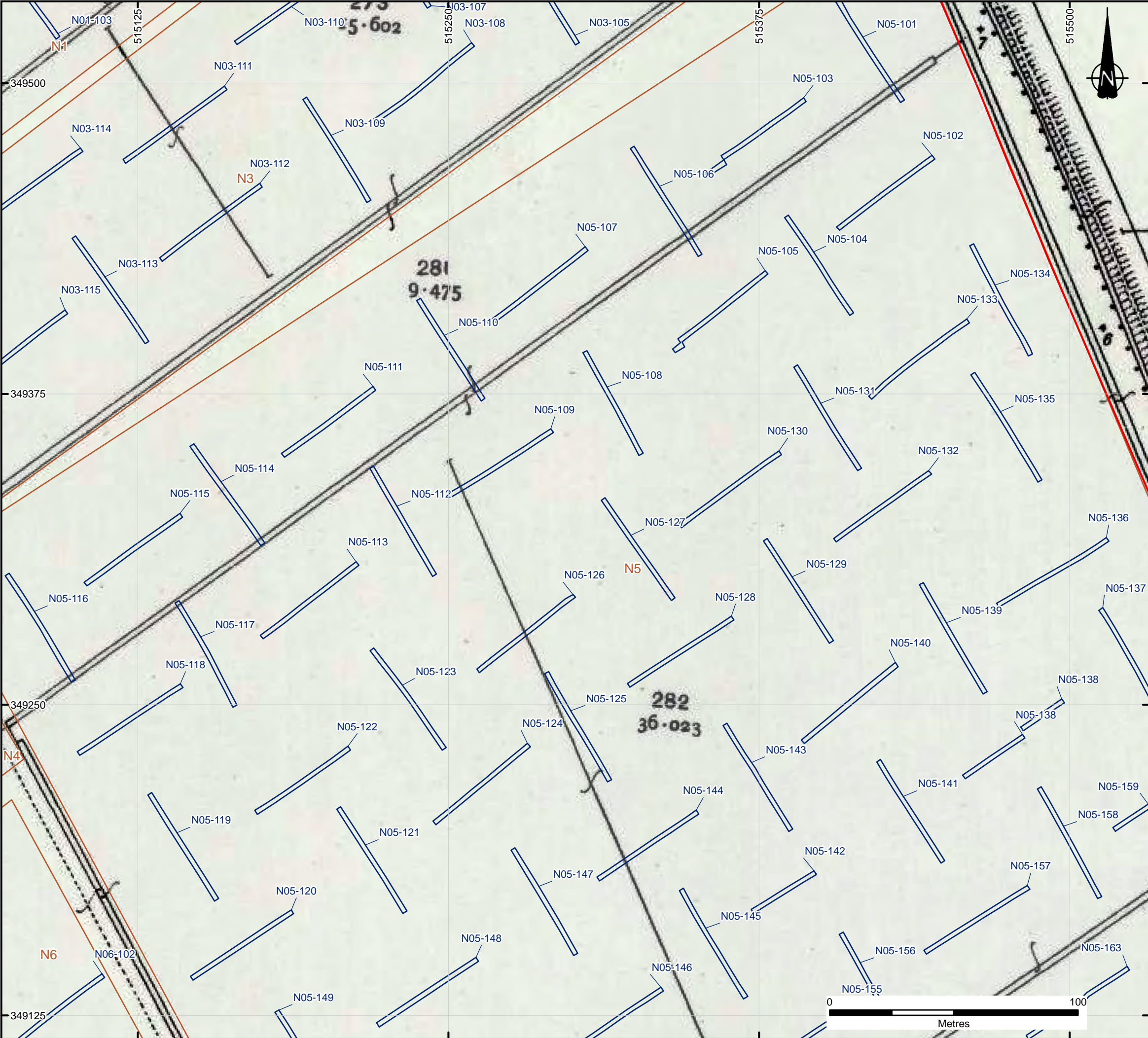
Solar Array Area provided by Low Carbon on 15/01/2025

Geophysical Survey Data provided by Wessex Archaeology Ltd and  
Headland Archaeology (UK) Limited.

A	FIRST ISSUE		16/01/25	HP	ST	DJ
REVISION	DETAILS		DATE	DRAWN	CHKD	APPD
CLIENT						
BEACON FEN ENERGY PARK LTD						
PROJECT						
BEACON FEN ENERGY PARK						
DRAWING TITLE						
FIGURE 13: FIELD N5 TRENCH 175 DETAILED PLAN AND SECTION						
DRG No.			REV			
ST20560-113			A			
DRG SIZE		SCALE		DATE		
A3		1:100		16/01/2025		
DRAWN BY		CHECKED BY		APPROVED BY		
HP		GM		DJ		







**KEY**

- Solar Array Area
- Field References
- Evaluation Trenches

**Notes:**

Boundaries are indicative.

Solar Array Area provided by Low Carbon on 15/01/2025

Reproduced with the permission of The National Library of Scotland (NLS) CC-BY

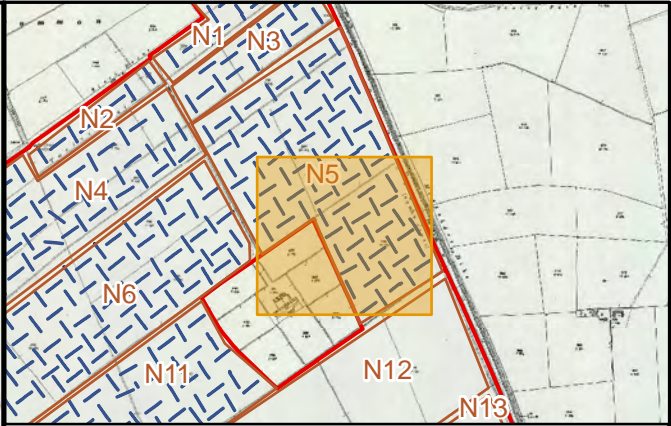
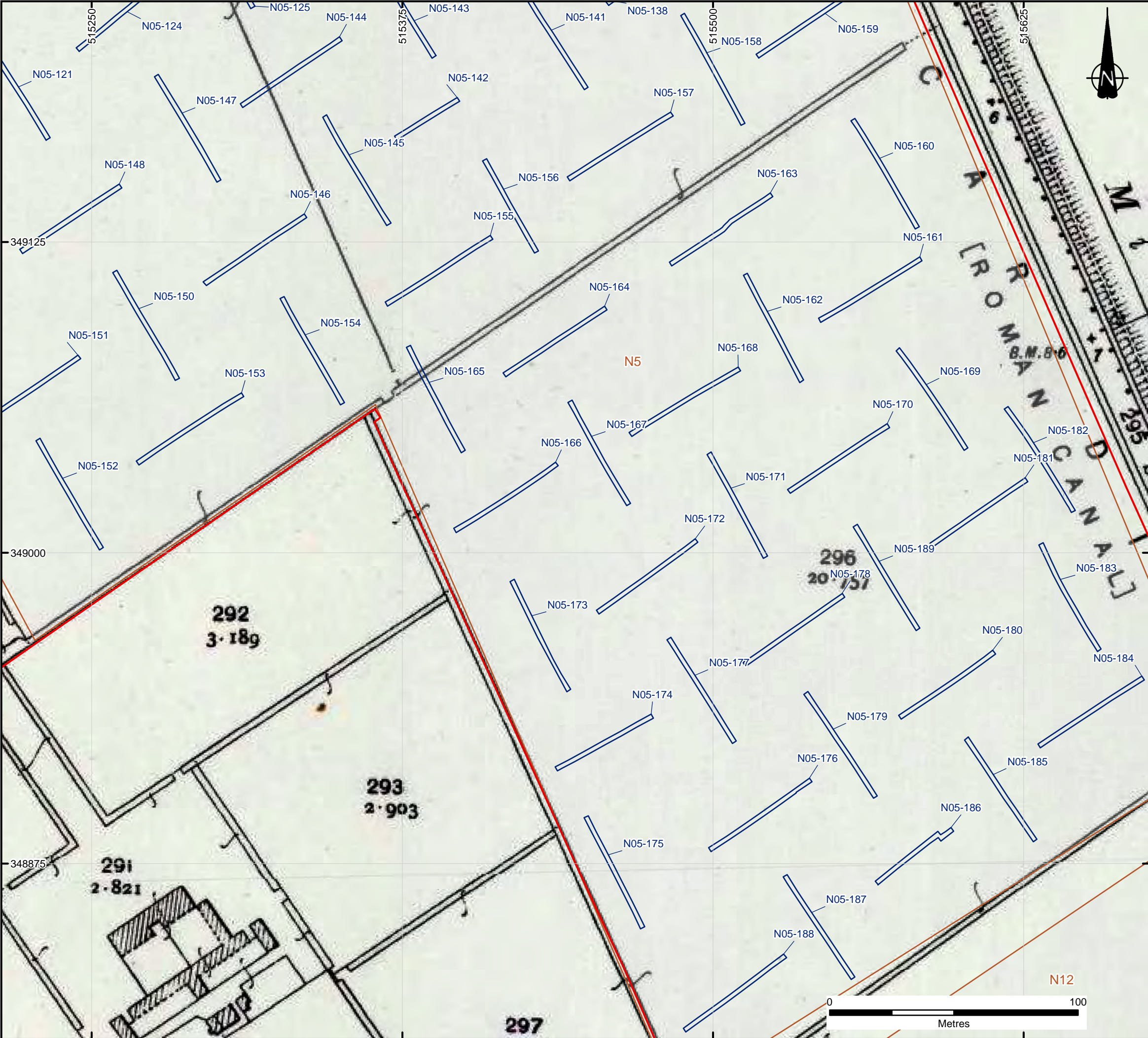
Extract of Ordnance Survey Map Lincolnshire CVII.2, Lincolnshire XCVIII.13, Lincolnshire CVII.5 and Lincolnshire CVII.6

Historic Mapping approximately georeferenced

A	FIRST ISSUE		16/01/25	HP	ST	DJ
	REVISION	DETAILS	DATE	DRAWN	CHKD	APPD
CLIENT						
BEACON FEN ENERGY PARK LTD						
PROJECT						
BEACON FEN ENERGY PARK						
DRAWING TITLE						
FIGURE 14: FIELD N5 HISTORIC MAPPING (SHEET 1)						
DRG No.			REV			
ST20560-114			A			
DRG SIZE		SCALE		DATE		
A3		1:1,500		16/01/2025		
DRAWN BY		CHECKED BY		APPROVED BY		
HP		GM		DJ		







**KEY**

- Solar Array Area
- Field References
- Evaluation Trenches

**Notes:**

Boundaries are indicative.

Solar Array Area provided by Low Carbon on 15/01/2025

Reproduced with the permission of The National Library of Scotland (NLS) CC-BY

Extract of Ordnance Survey Map Lincolnshire CVII.2, Lincolnshire XCVIII.13, Lincolnshire CVII.5 and Lincolnshire CVII.6

Historic Mapping approximately georeferenced

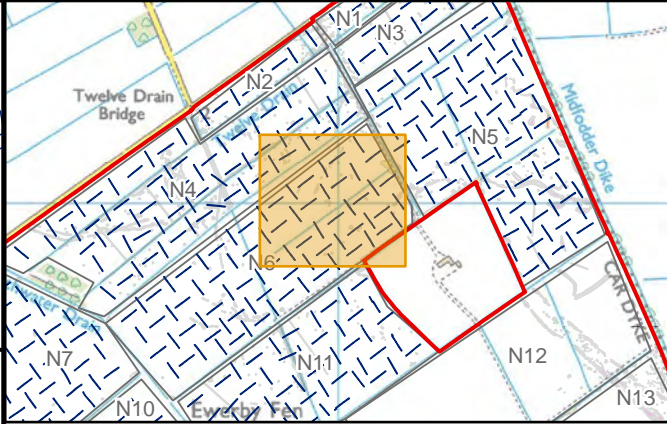
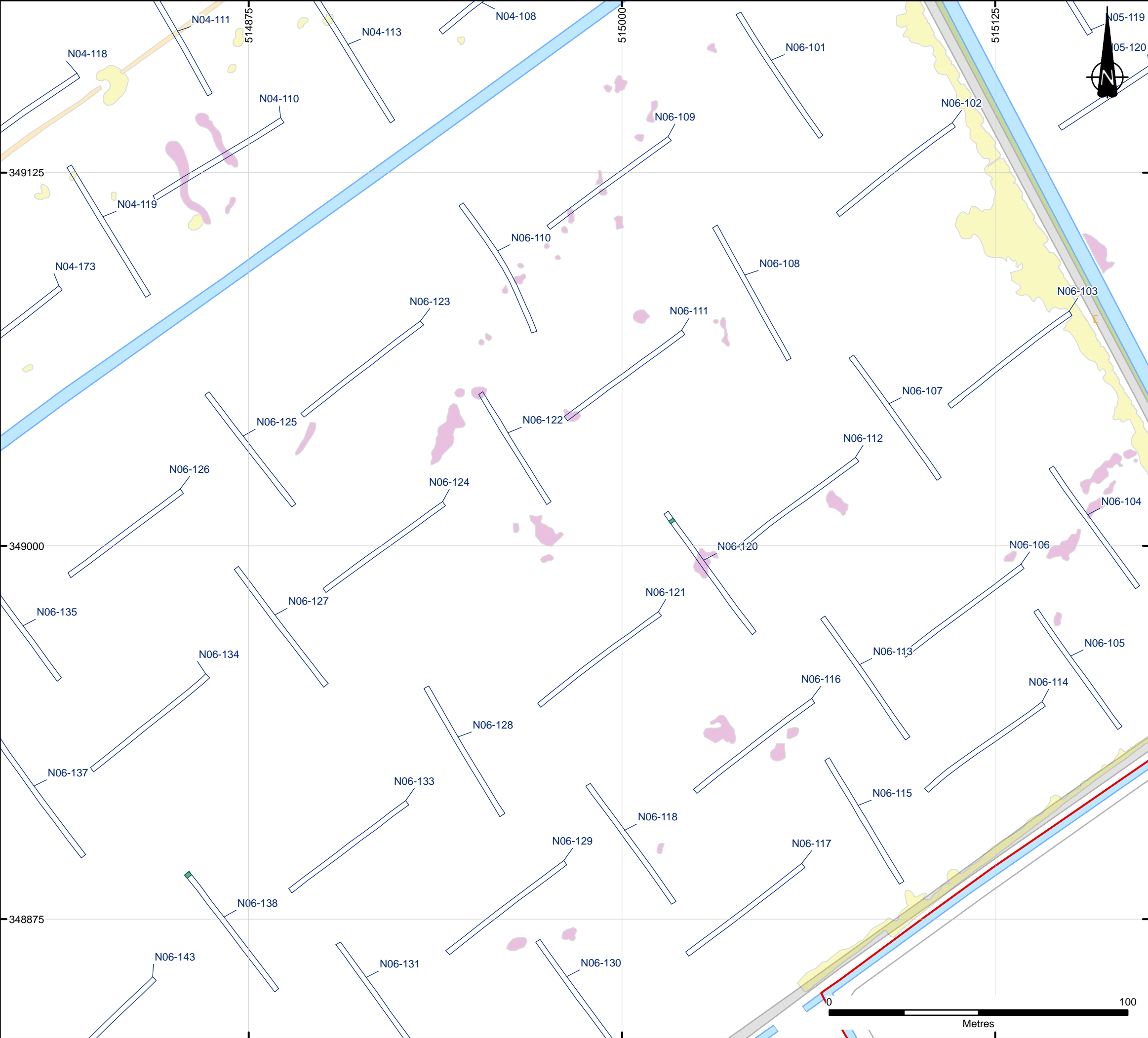
A	FIRST ISSUE		16/01/25	HP	ST	DJ
	REVISION	DETAILS	DATE	DRAWN	CHKD	APPD
CLIENT						
BEACON FEN ENERGY PARK LTD						
PROJECT						
BEACON FEN ENERGY PARK						
DRAWING TITLE						
FIGURE 14: FIELD N5 HISTORIC MAPPING (SHEET 2)						
DRG No.			REV			
ST20560-114			A			
DRG SIZE		SCALE	DATE			
A3		1:1,500	16/01/2025			
DRAWN BY		CHECKED BY	APPROVED BY			
HP		GM	DJ			



wardell  
armstrong

PART OF  SLR





**KEY**

- Solar Array Area
- Evaluation Trenches
- Archaeological Features Found During Evaluation

**Geophysical Survey Results**

- Features of an Increased Response/Uncertainty
- Possible Geological Features
- Historic Field Boundaries/Landscape Feature

**Notes:**




Boundaries are indicative.

© Crown Copyright All Rights Reserved  
Licence No. 0100031673

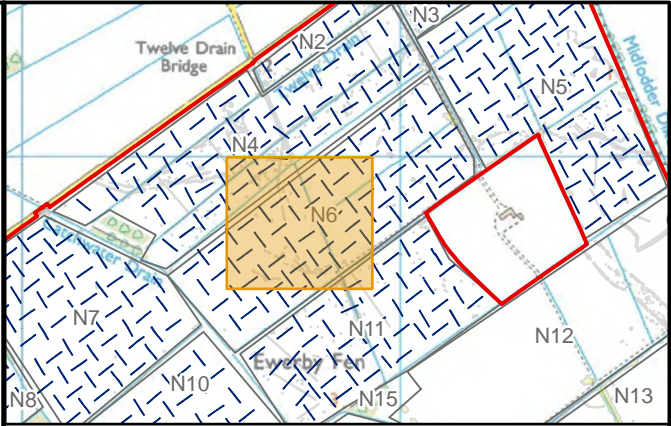
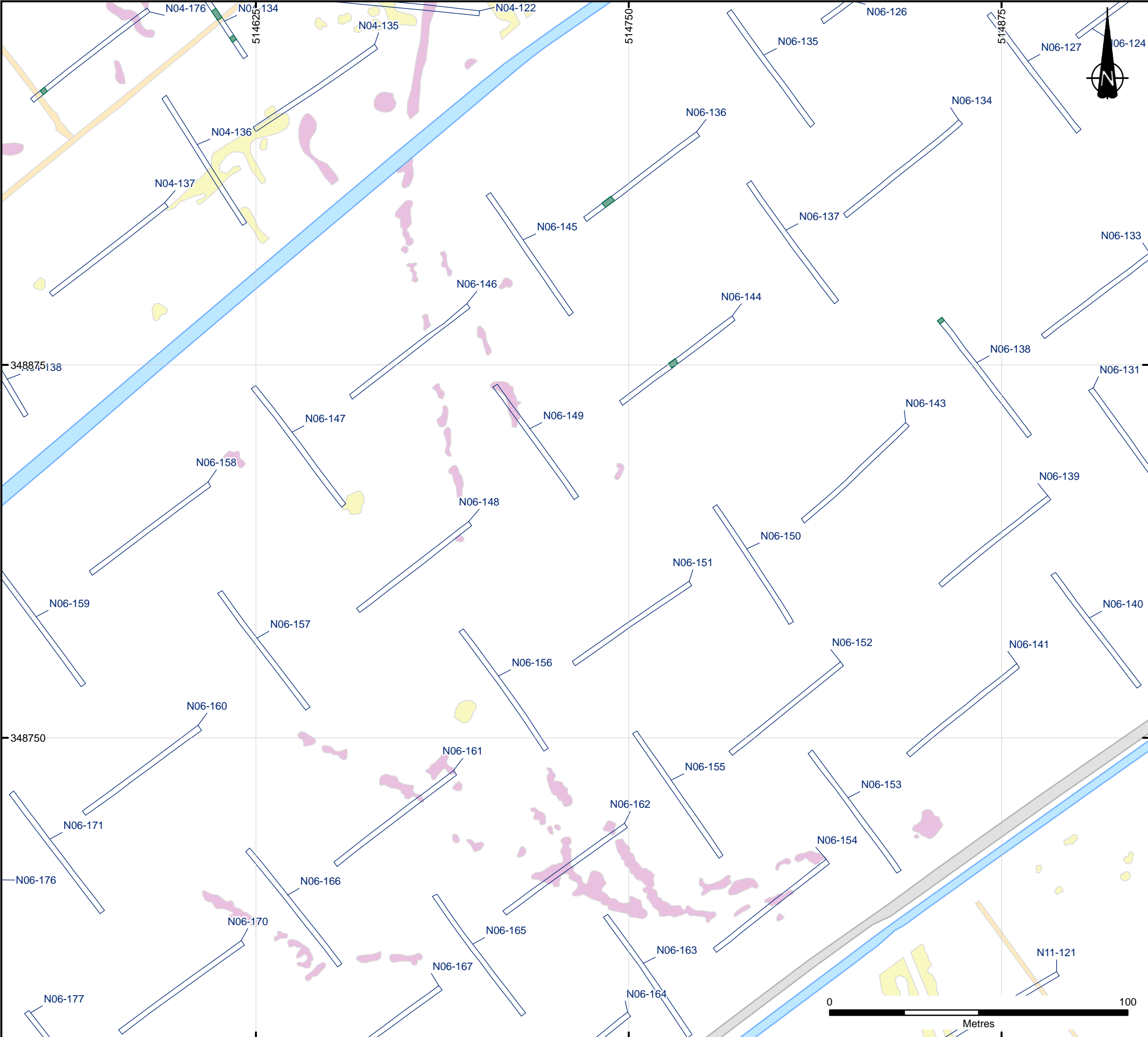
© Crown copyright and database rights 2024 Ordnance Survey  
0100031673

Solar Array Area provided by Low Carbon on 15/01/2025

Geophysical Survey Data provided by Wessex Archaeology Ltd and  
Headland Archaeology (UK) Limited.

A	FIRST ISSUE			16/01/25	HP	ST	DJ
REVISION	DETAILS			DATE	DRAWN	CHKD	APPD
CLIENT							
BEACON FEN ENERGY PARK LTD							
PROJECT							
BEACON FEN ENERGY PARK							
DRAWING TITLE							
FIGURE 15: FIELD N6 TRENCH PLAN SHOWING EVALUATION RESULTS (SHEET 1)							
DRG No. ST20560-115				REV A			
DRG SIZE A3		SCALE 1:1,250		DATE 16/01/2025			
DRAWN BY HP		CHECKED BY GM		APPROVED BY DJ			
 PART OF 							





**KEY**

- Solar Array Area
- Evaluation Trenches
- Archaeological Features Found During Evaluation

**Geophysical Survey Results**

- Historic Field Boundaries/Landscape Feature
- Features of an Increased Response/Uncertainty
- Possible Geological Features

**Notes:**

Boundaries are indicative.

© Crown Copyright All Rights Reserved  
Licence No. 0100031673

© Crown copyright and database rights 2024 Ordnance Survey  
0100031673

Solar Array Area provided by Low Carbon on 15/01/2025

Geophysical Survey Data provided by Wessex Archaeology Ltd and  
Headland Archaeology (UK) Limited.

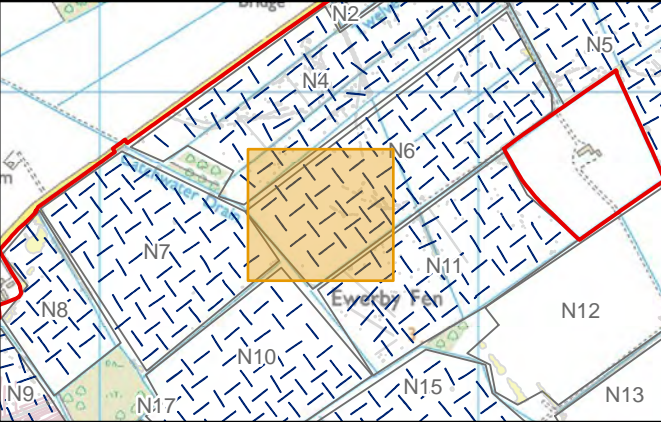
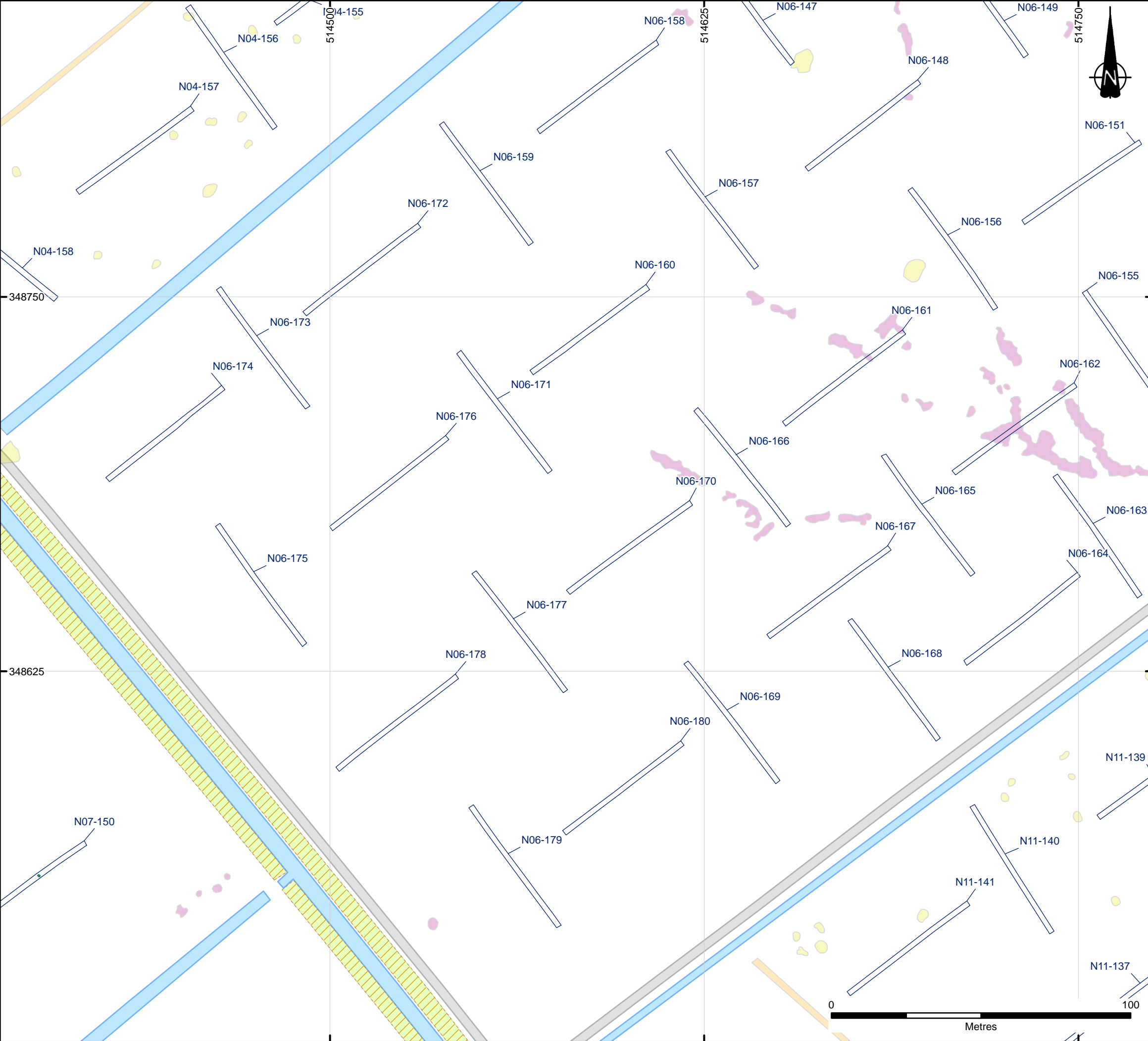
A	FIRST ISSUE		16/01/25	HP	ST	DJ
REVISION	DETAILS		DATE	DRAWN	CHKD	APPD
CLIENT						
BEACON FEN ENERGY PARK LTD						
PROJECT						
BEACON FEN ENERGY PARK						
DRAWING TITLE						
FIGURE 15: FIELD N6 TRENCH PLAN SHOWING EVALUATION RESULTS (SHEET 2)						
DRG No.			REV			
ST20560-115			A			
DRG SIZE		SCALE		DATE		
A3		1:1,250		16/01/2025		
DRAWN BY		CHECKED BY		APPROVED BY		
HP		GM		DJ		



wardell  
armstrong

PART OF  SLR





**KEY**

- Solar Array Area
- Evaluation Trenches
- Archaeological Features Found During Evaluation

**Geophysical Survey Results**

- Historic Field Boundaries/Landscape Feature
- Features of an Increased Response/Uncertainty
- Possible Geological Features

**Notes:**

Boundaries are indicative.

© Crown Copyright All Rights Reserved  
Licence No. 0100031673

© Crown copyright and database rights 2024 Ordnance Survey  
0100031673

Solar Array Area provided by Low Carbon on 15/01/2025

Geophysical Survey Data provided by Wessex Archaeology Ltd and  
Headland Archaeology (UK) Limited.

A	FIRST ISSUE	16/01/25	HP	ST	DJ
REVISION	DETAILS	DATE	DRAWN	CHKD	APPD

CLIENT

BEACON FEN ENERGY PARK LTD

PROJECT

BEACON FEN ENERGY PARK

DRAWING TITLE

FIGURE 15:  
FIELD N6 TRENCH PLAN SHOWING  
EVALUATION RESULTS  
(SHEET 3)

DRG No. ST20560-115		REV	A
DRG SIZE A3	SCALE 1:1,250	DATE	16/01/2025
DRAWN BY HP	CHECKED BY GM	APPROVED BY	DJ

  
PART OF 



This figure is a detailed historic map of Field N6, showing evaluation trenches, solar array area, and field references. The map includes a key, notes, and a title block.

**KEY**

- Solar Array Area
- Field References
- Evaluation Trenches

**Notes:**

- Boundaries are indicative.
- Solar Array Area provided by Low Carbon on 15/01/2025
- Reproduced with the permission of The National Library of Scotland (NLS) CC-BY
- Extract of Ordnance Survey Map Lincolnshire CVII.2, Lincolnshire XCVIII.13, Lincolnshire CVII.5 and Lincolnshire CVII.6
- Historic Mapping approximately georeferenced

**Figure 16: FIELD N6 HISTORIC MAPPING (SHEET 1)**

**Client:** BEACON FEN ENERGY PARK LTD

**Project:** BEACON FEN ENERGY PARK

**DRG No.:** ST20560-116

**REV:** A

**DRG SIZE:** A3

**SCALE:** 1:1,500

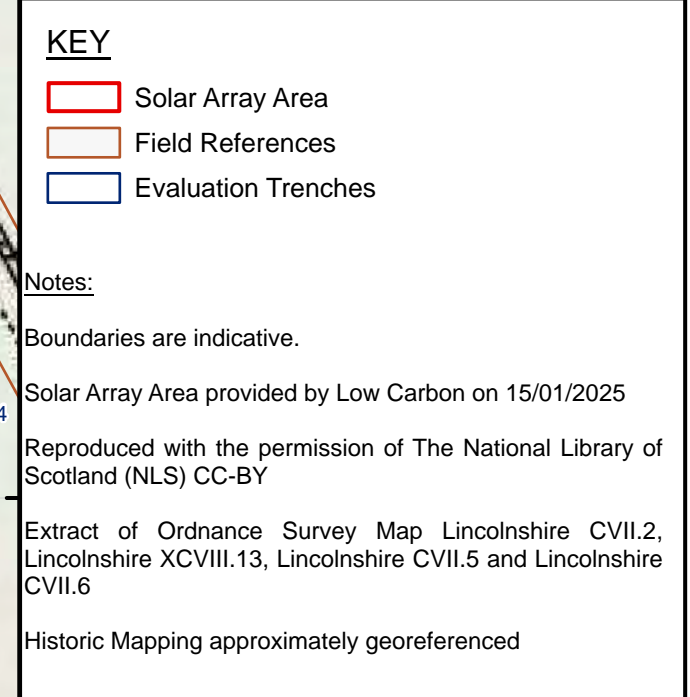
**DATE:** 17/01/2025

**DRAWN BY:** HP

**CHECKED BY:** GM

**APPROVED BY:** DJ

**Wardell Armstrong**  
PART OF SLR



A	FIRST ISSUE	17/01/25	HP	ST	DJ
REVISION	DETAILS	DATE	DRAWN	CHKD	APP'D

CLIENT	BEACON FEN ENERGY PARK LTD
--------	----------------------------

PROJECT	BEACON FEN ENERGY PARK
---------	------------------------

DRAWING TITLE

FIGURE 16:  
FIELD N6 HISTORIC MAPPING  
(SHEET 1)

DRG No.		ST20560-116		REV		A	
DRG SIZE		SCALE		DATE			
A3		1:1,500		17/01/2025			
DRAWN BY		CHECKED BY		APPROVED BY			
HP		GM		DJ			







**KEY**

- Solar Array Area
- Field References
- Evaluation Trenches

**Notes:**

Boundaries are indicative.

Solar Array Area provided by Low Carbon on 15/01/2025

Reproduced with the permission of The National Library of Scotland (NLS) CC-BY

Extract of Ordnance Survey Map Lincolnshire CVII.2, Lincolnshire XCVIII.13, Lincolnshire CVII.5 and Lincolnshire CVII.6

Historic Mapping approximately georeferenced

FIRST ISSUE		17/01/25	HP	ST	DJ
REVISION	DETAILS	DATE	DRAWN	CHKD	APPD
CLIENT					
BEACON FEN ENERGY PARK LTD					
PROJECT					
BEACON FEN ENERGY PARK					
DRAWING TITLE					
FIGURE 16: FIELD N6 HISTORIC MAPPING (SHEET 2)					
DRG No.		ST20560-116		REV	
				A	
DRG SIZE		SCALE		DATE	
A3		1:1,500		17/01/2025	
DRAWN BY		CHECKED BY		APPROVED BY	
HP		GM		DJ	

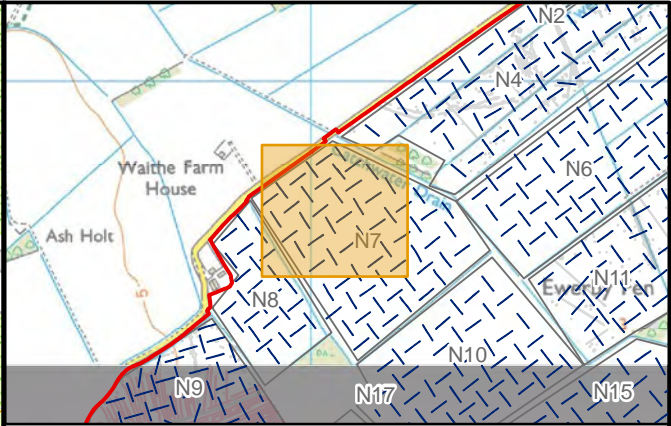
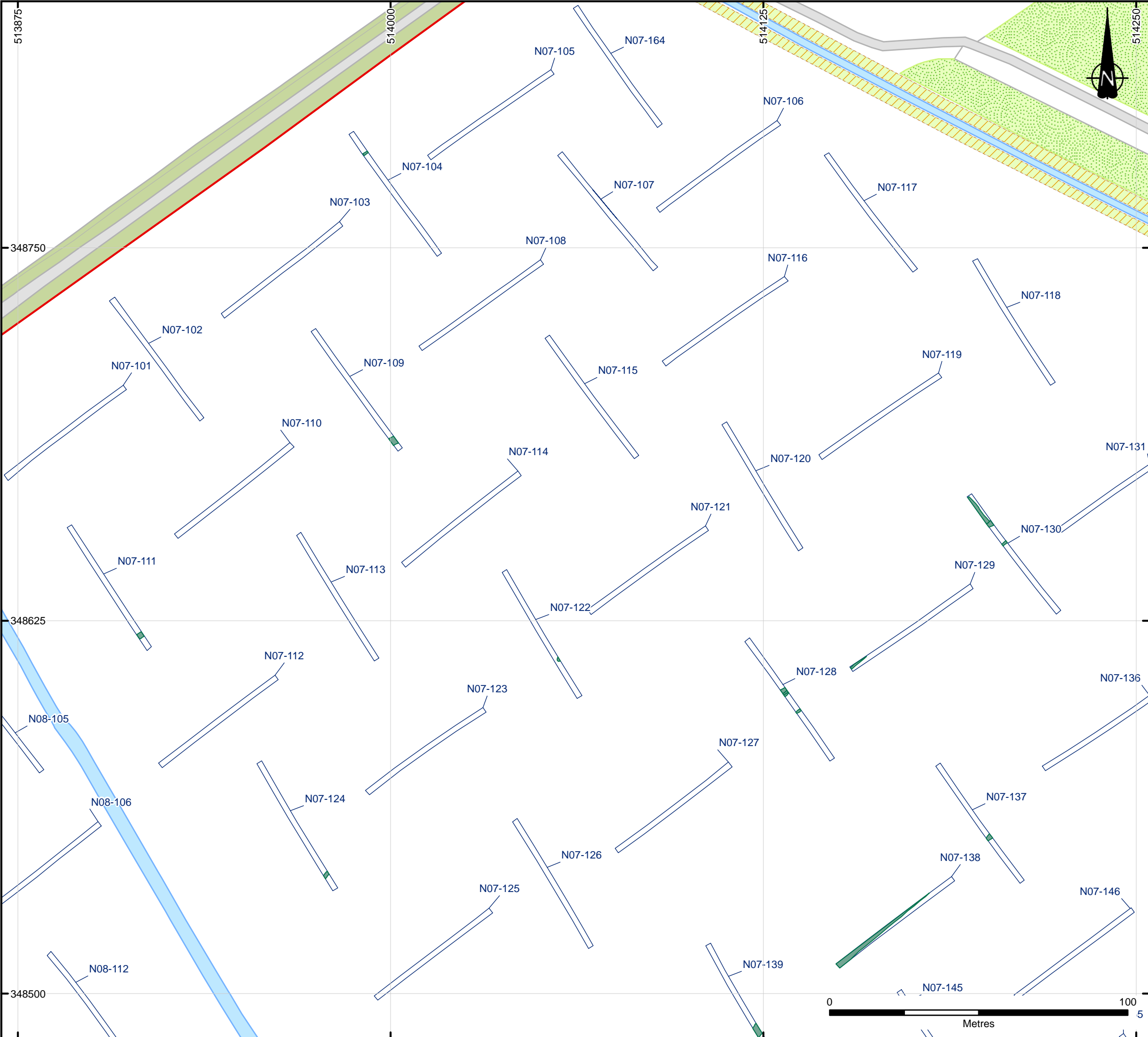


wardell  
armstrong



PART OF SLR





**KEY**

- Solar Array Area
- Evaluation Trenches
- Archaeological Features Found During Evaluation

**Notes:**

Boundaries are indicative.

© Crown Copyright All Rights Reserved  
Licence No. 0100031673

© Crown copyright and database rights 2024 Ordnance Survey  
0100031673

Solar Array Area provided by Low Carbon on 15/01/2025

Geophysical Survey Data provided by Wessex Archaeology Ltd and  
Headland Archaeology (UK) Limited.

A	FIRST ISSUE	17/01/25	HP	ST	DJ
REVISION	DETAILS	DATE	DRAWN	CHKD	APPD

CLIENT

BEACON FEN ENERGY PARK LTD

PROJECT

BEACON FEN ENERGY PARK

DRAWING TITLE

FIGURE 17:  
FIELD N7 TRENCH PLAN SHOWING  
EVALUATION RESULTS  
(SHEET 1)

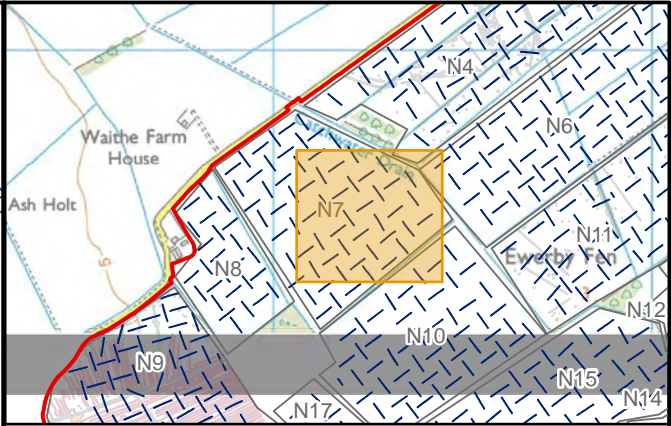
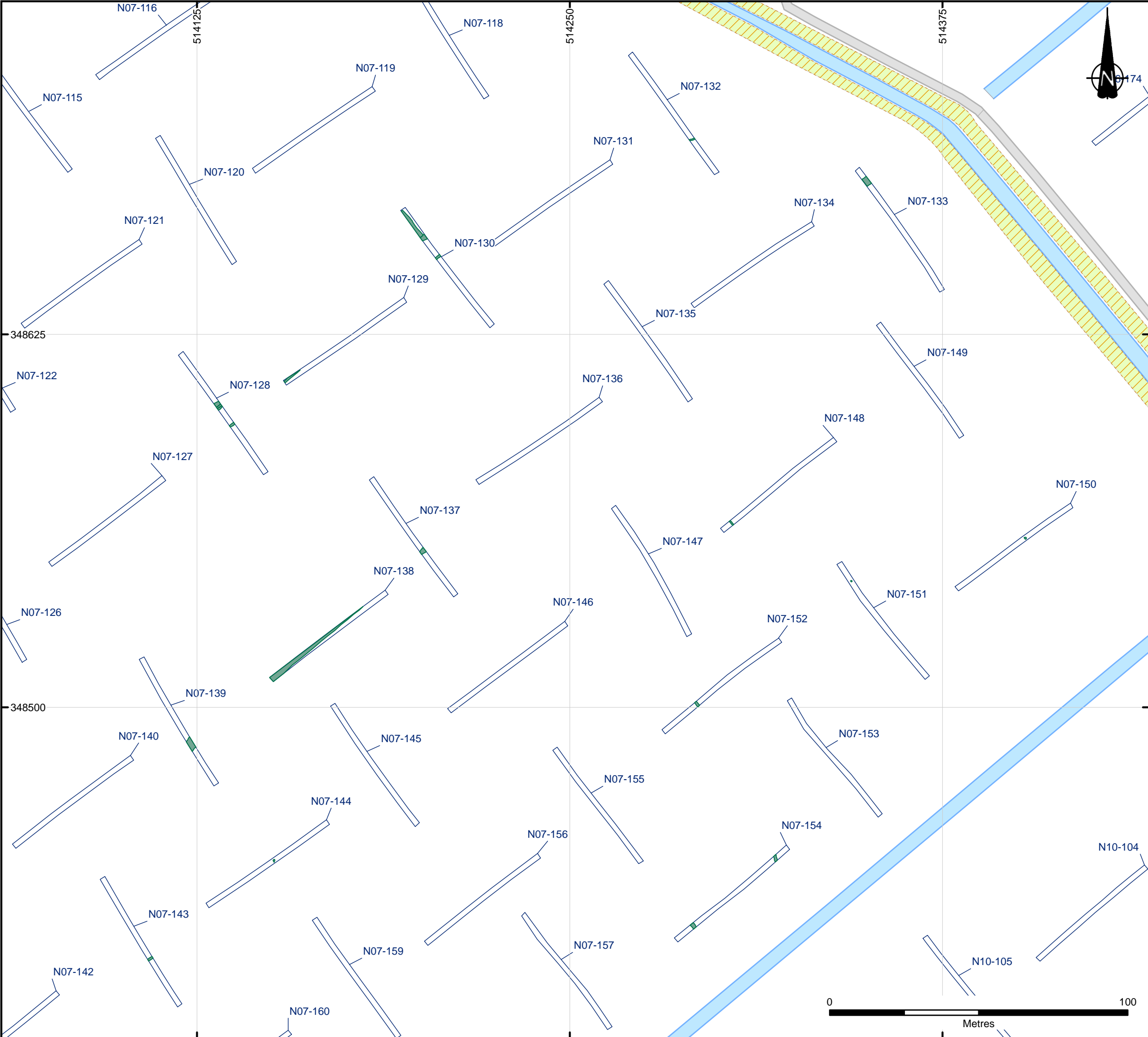
DRG No.	ST20560-117	REV	A
DRG SIZE	A3	SCALE	1:1,250
DRAWN BY	HP	CHECKED BY	GM
		APPROVED BY	DJ



wardell  
armstrong

PART OF SLR





**KEY**

- Solar Array Area
- Evaluation Trenches
- Archaeological Features Found During Evaluation

**Notes:**



Boundaries are indicative.

© Crown Copyright All Rights Reserved  
Licence No. 0100031673

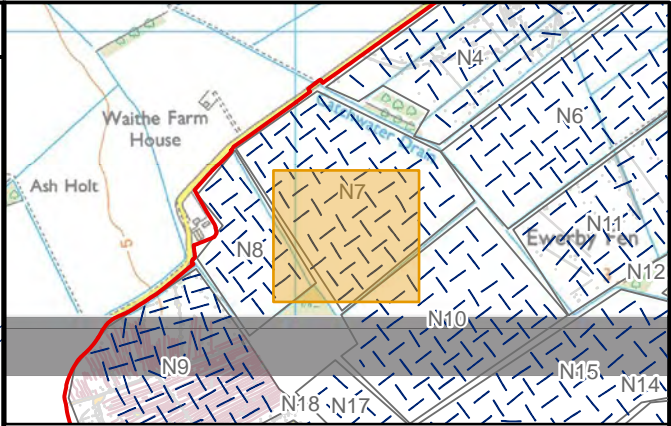
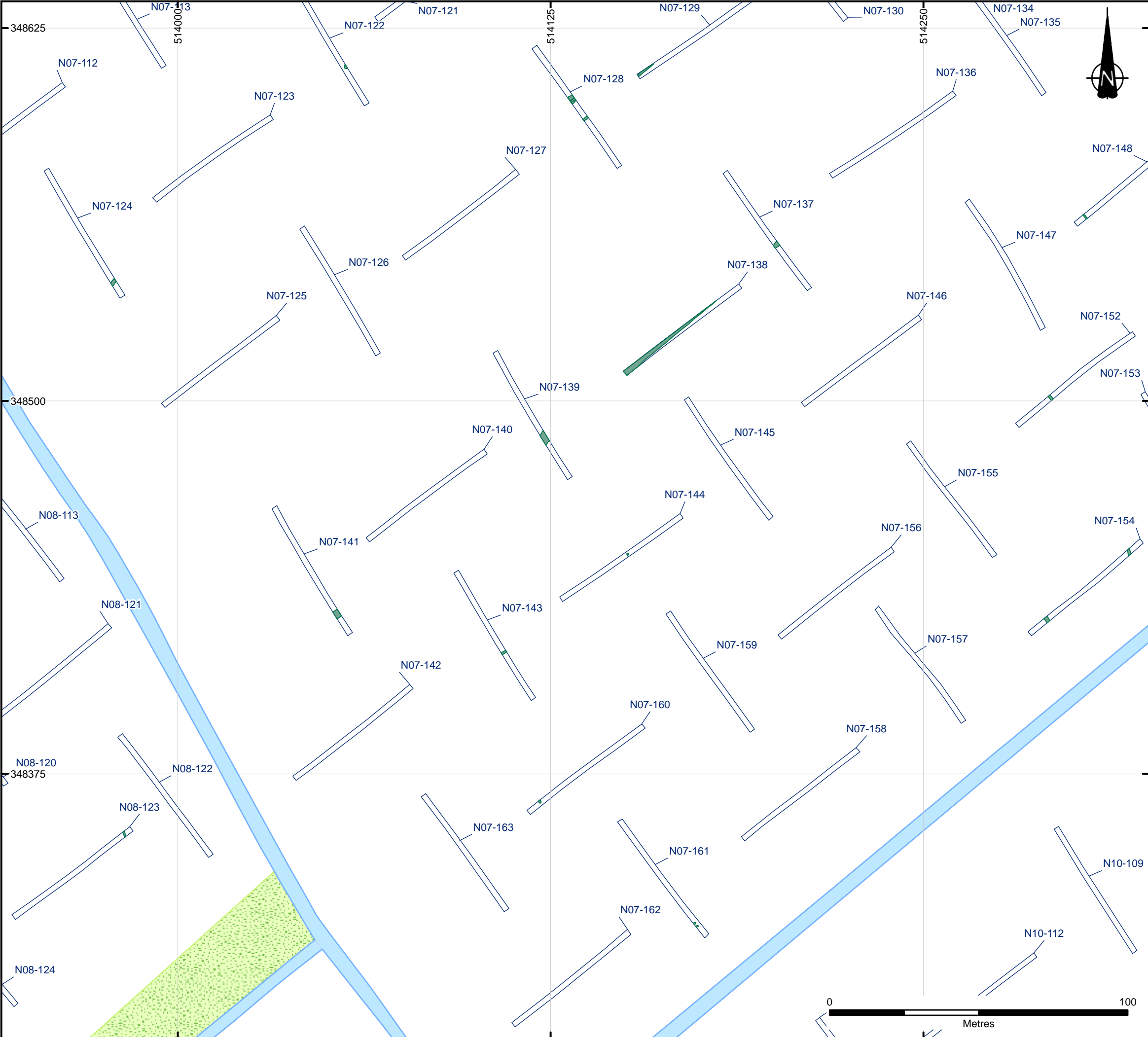
© Crown copyright and database rights 2024 Ordnance Survey  
0100031673

Solar Array Area provided by Low Carbon on 15/01/2025

Geophysical Survey Data provided by Wessex Archaeology Ltd and  
Headland Archaeology (UK) Limited.

A	FIRST ISSUE		17/01/25	HP	ST	DJ
REVISION	DETAILS		DATE	DRAWN	CHK'D	APP'D
CLIENT						
BEACON FEN ENERGY PARK LTD						
PROJECT						
BEACON FEN ENERGY PARK						
DRAWING TITLE						
FIGURE 17: FIELD N7 TRENCH PLAN SHOWING EVALUATION RESULTS (SHEET 2)						
DRG No.			REV			
ST20560-117			A			
DRG SIZE		SCALE		DATE		
A3		1:1,250		17/01/2025		
DRAWN BY		CHECKED BY		APPROVED BY		
HP		GM		DJ		
<div><div><div>wardell armstrong</div></div><div><div>PART OF</div><div>SLR</div></div></div>						





**KEY**  

Solar Array Area

Evaluation Trenches

Archaeological Features Found During Evaluation

**Notes:**  
Boundaries are indicative.  
© Crown Copyright All Rights Reserved  
Licence No. 0100031673  
  
© Crown copyright and database rights 2024 Ordnance Survey  
0100031673  
  
Solar Array Area provided by Low Carbon on 15/01/2025  
  
Geophysical Survey Data provided by Wessex Archaeology Ltd and  
Headland Archaeology (UK) Limited.

A	FIRST ISSUE	17/01/25	HP	ST	DJ
REVISION	DETAILS	DATE	DRAWN	CHKD	APPD

CLIENT

BEACON FEN ENERGY PARK LTD

PROJECT

BEACON FEN ENERGY PARK

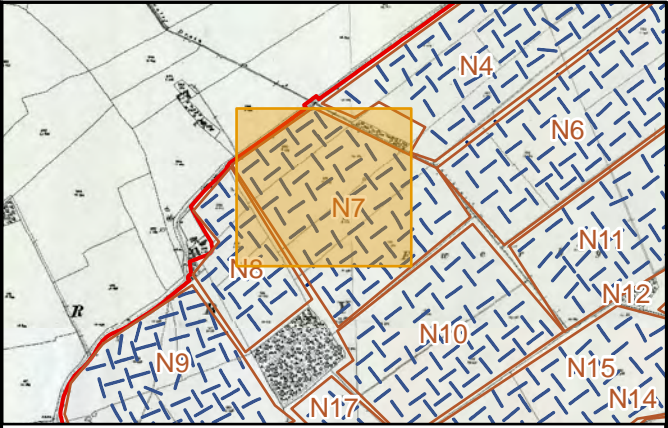
DRAWING TITLE

FIGURE 17:  
FIELD N7 TRENCH PLAN SHOWING  
EVALUATION RESULTS  
(SHEET 3)

DRG No.	ST20560-117	REV	A
DRG SIZE	A3	SCALE	1:1,250
DRAWN BY	HP	CHECKED BY	GM
		APPROVED BY	DJ

  
PART OF 





**KEY**

- Solar Array Area
- Field References
- Evaluation Trenches

**Notes:**

Boundaries are indicative.

Solar Array Area provided by Low Carbon on 15/01/2025

Reproduced with the permission of The National Library of Scotland (NLS) CC-BY

Extract of Ordnance Survey Map Lincolnshire CVII.2, Lincolnshire XCVIII.13, Lincolnshire CVII.5 and Lincolnshire CVII.6

Historic Mapping approximately georeferenced

A	FIRST ISSUE			17/01/25	HP	ST	DJ
REVISION	DETAILS			DATE	DRAWN	CHK'D	APP'D
CLIENT							
BEACON FEN ENERGY PARK LTD							
PROJECT							
BEACON FEN ENERGY PARK							
DRAWING TITLE							
FIGURE 18: FIELD N6 HISTORIC MAPPING (SHEET 1)							
DRG No.				REV			
ST20560-118				A			
DRG SIZE		SCALE		DATE			
A3		1:1,500		17/01/2025			
DRAWN BY		CHECKED BY		APPROVED BY			
HP		GM		DJ			



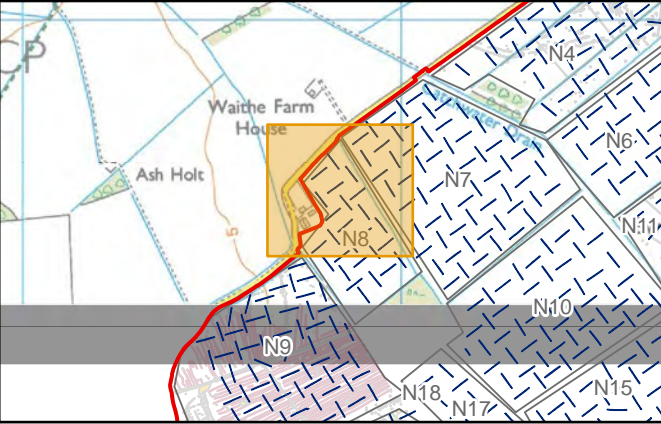
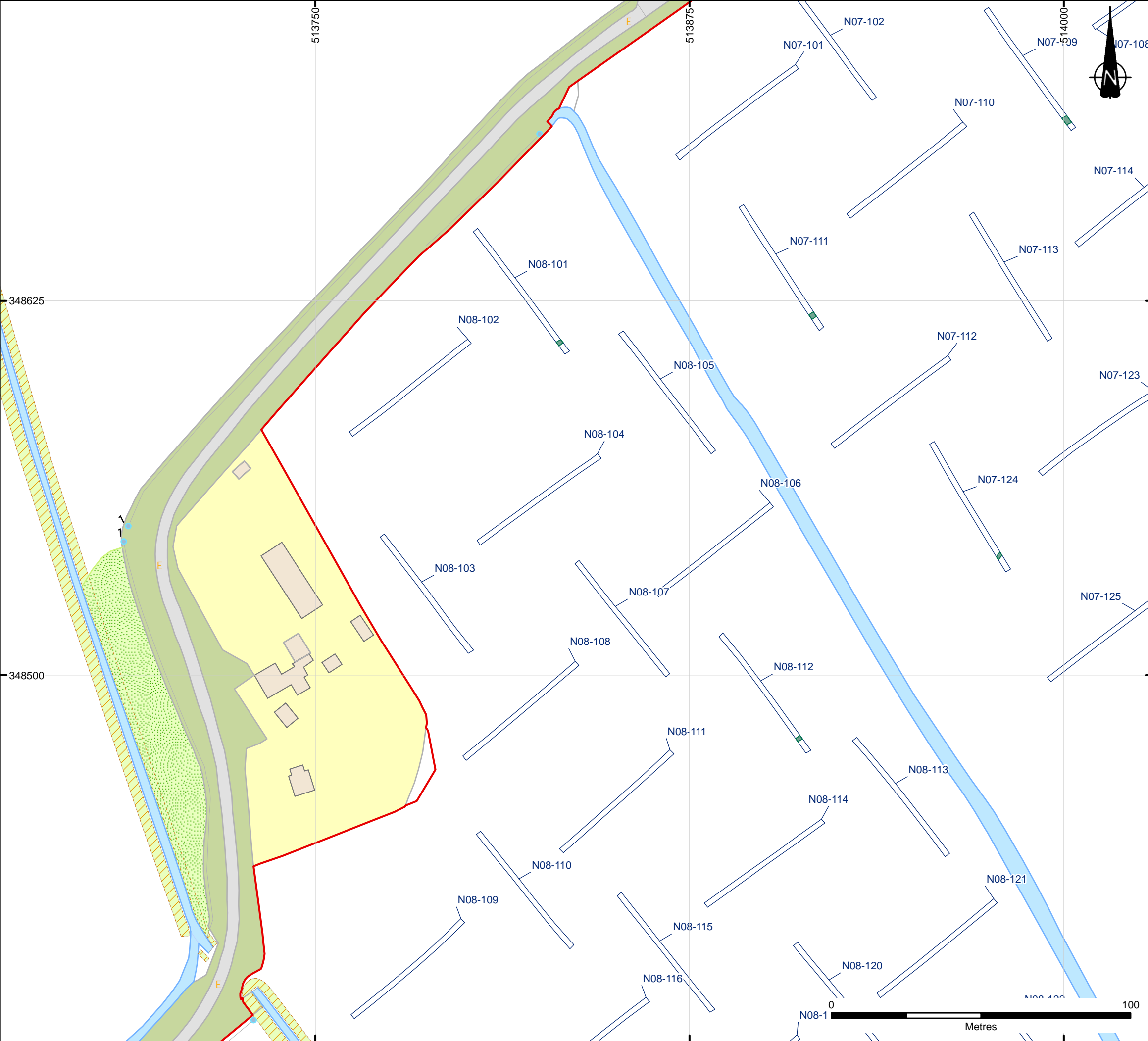
wardell  
armstrong

PART OF  SLR









**KEY**

- Solar Array Area
- Evaluation Trenches
- Archaeological Features Found During Evaluation

**Notes:**

Boundaries are indicative.

© Crown Copyright All Rights Reserved  
Licence No. 0100031673

© Crown copyright and database rights 2024 Ordnance Survey  
0100031673

Solar Array Area provided by Low Carbon on 15/01/2025

Geophysical Survey Data provided by Wessex Archaeology Ltd and  
Headland Archaeology (UK) Limited.

A	FIRST ISSUE	17/01/25	HP	ST	DJ
REVISION	DETAILS	DATE	DRAWN	CHKD	APPD

CLIENT

**BEACON FEN ENERGY PARK LTD**

PROJECT

**BEACON FEN ENERGY PARK**

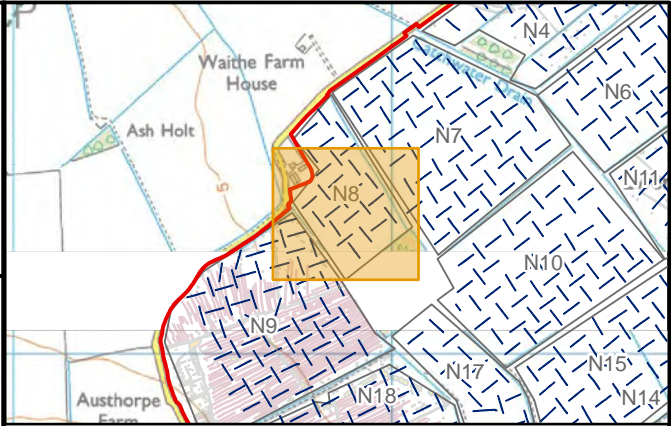
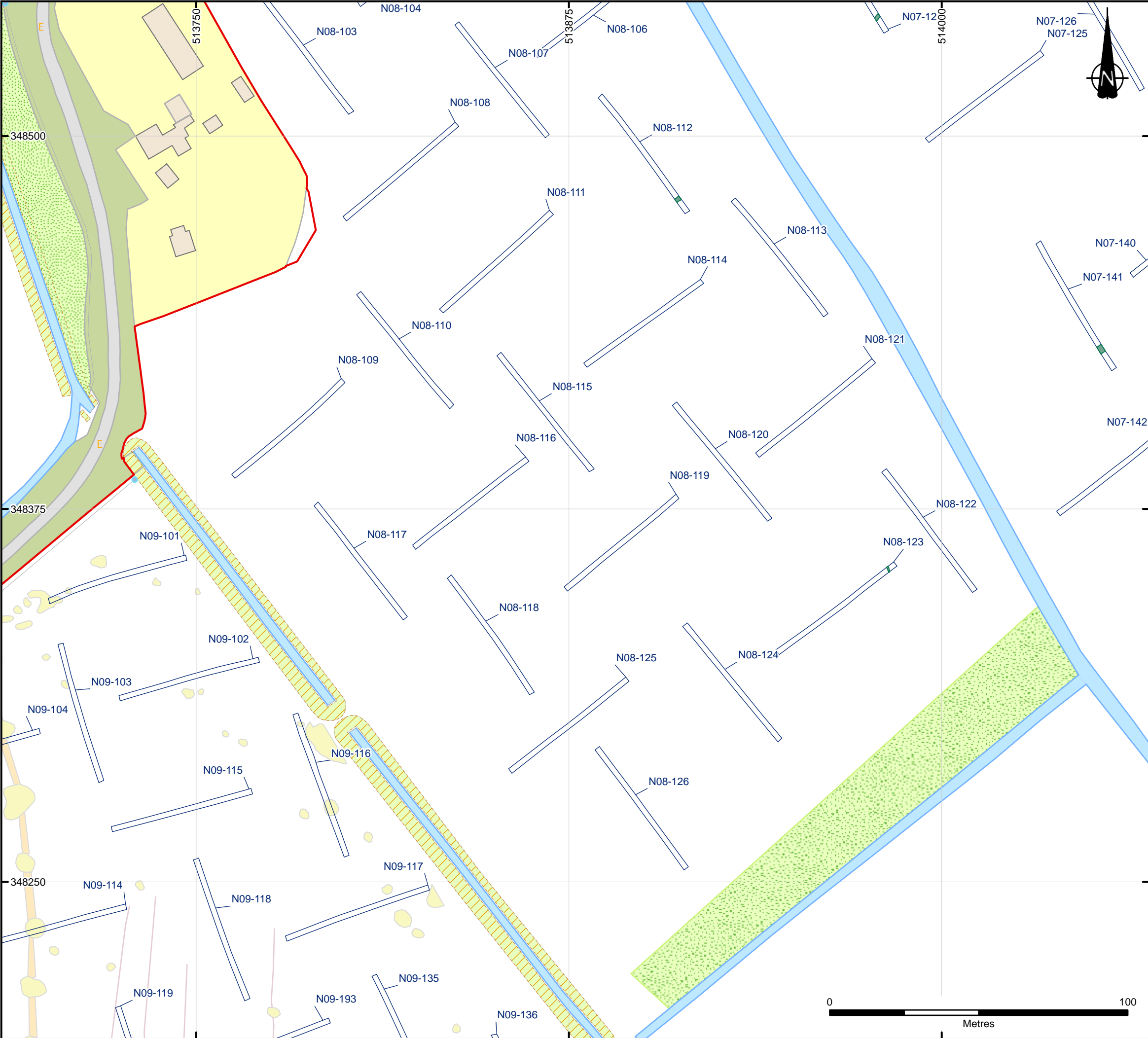
DRAWING TITLE

**FIGURE 19:  
FIELD N8 TRENCH PLAN SHOWING  
EVALUATION RESULTS  
(SHEET 1)**

DRG No. ST20560-119		REV	A
DRG SIZE A3	SCALE 1:1,250	DATE	17/01/2025
DRAWN BY HP	CHECKED BY GM	APPROVED BY	DJ

  
PART OF 





**KEY**

- Solar Array Area
- Evaluation Trenches
- Archaeological Features Found During Evaluation

**Geophysical Survey Results**

- Historic Field Boundaries/Landscape Feature

**Notes:**

Boundaries are indicative.

© Crown Copyright All Rights Reserved  
Licence No. 0100031673

© Crown copyright and database rights 2024 Ordnance Survey  
0100031673

Solar Array Area provided by Low Carbon on 15/01/2025

Geophysical Survey Data provided by Wessex Archaeology Ltd and  
Headland Archaeology (UK) Limited.

A	FIRST ISSUE			17/01/25	HP	ST	DJ
REVISION	DETAILS			DATE	DRAWN	CHKD	APPD
CLIENT							
BEACON FEN ENERGY PARK LTD							
PROJECT							
BEACON FEN ENERGY PARK							
DRAWING TITLE							
FIGURE 19: FIELD N8 TRENCH PLAN SHOWING EVALUATION RESULTS (SHEET 2)							
DRG No. ST20560-119				REV A			
DRG SIZE A3		SCALE 1:1,250		DATE 17/01/2025			
DRAWN BY HP		CHECKED BY GM		APPROVED BY DJ			



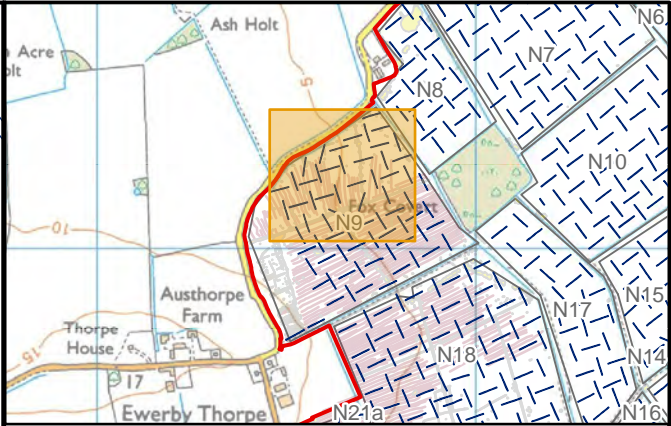
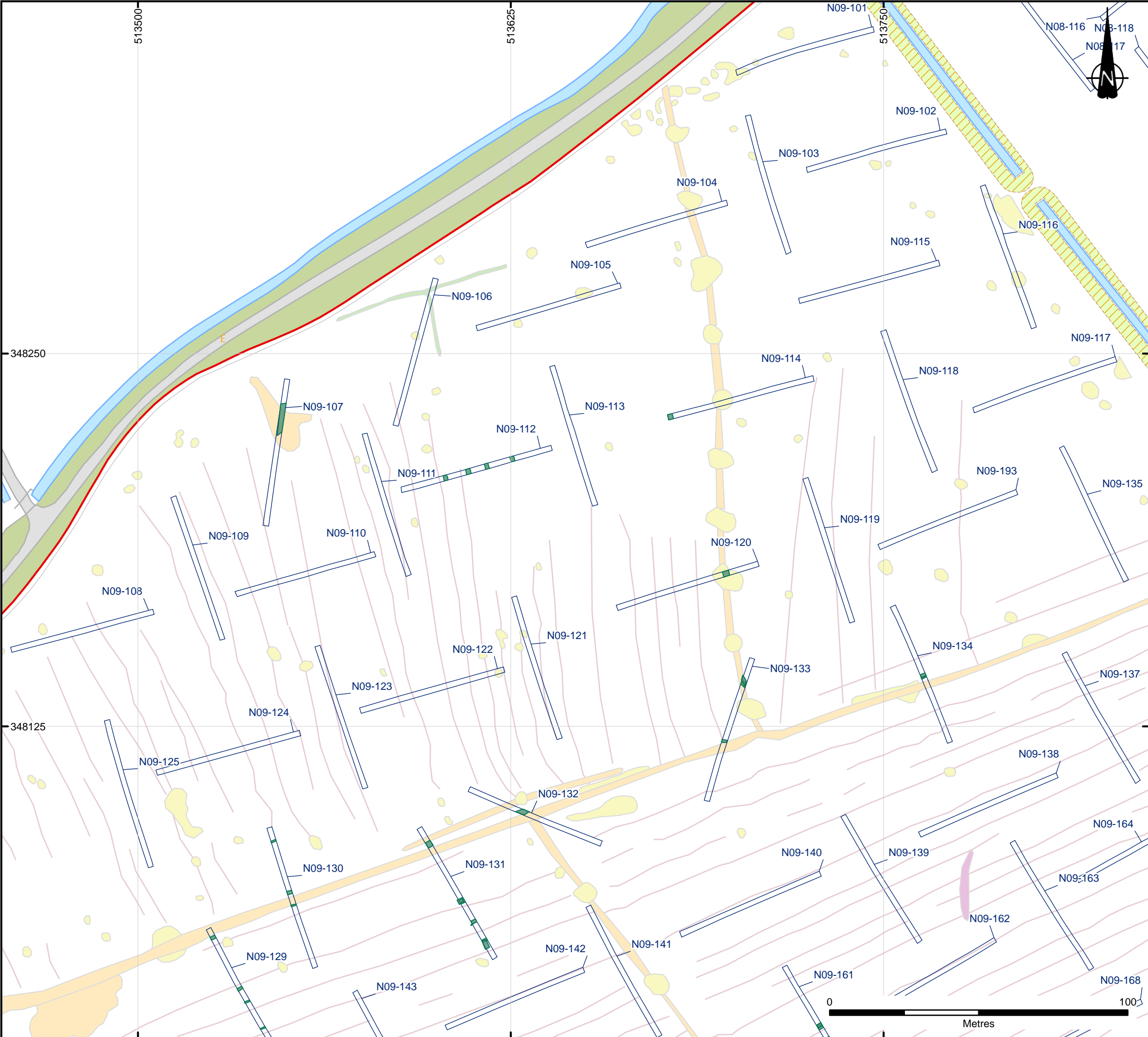
wardell  
armstrong

PART OF  SLR









**KEY**

- Solar Array Area
- Evaluation Trenches
- Archaeological Features Found During Evaluation

**Geophysical Survey Results**

- Historic Field Boundaries/Landscape Feature
- Possible Archaeological Remains

**Notes:**



Boundaries are indicative.

© Crown Copyright All Rights Reserved  
Licence No. 0100031673

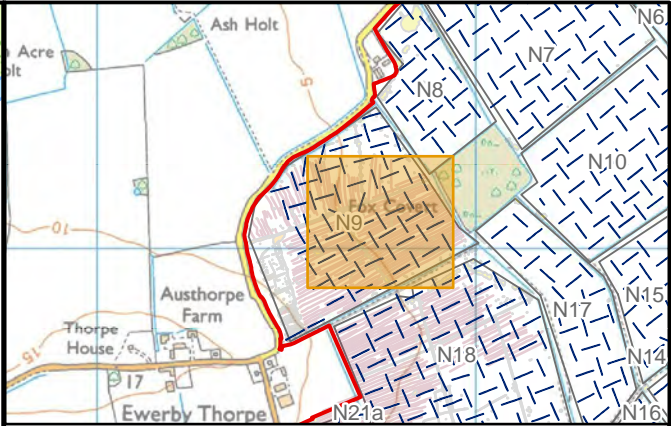
© Crown copyright and database rights 2024 Ordnance Survey  
0100031673

Solar Array Area provided by Low Carbon on 15/01/2025

Geophysical Survey Data provided by Wessex Archaeology Ltd and  
Headland Archaeology (UK) Limited.

A	FIRST ISSUE			17/01/25	HP	ST	DJ
REVISION	DETAILS			DATE	DRAWN	CHK'D	APP'D
CLIENT							
BEACON FEN ENERGY PARK LTD							
PROJECT							
BEACON FEN ENERGY PARK							
DRAWING TITLE							
FIGURE 21: FIELD N9 TRENCH PLAN SHOWING EVALUATION RESULTS (SHEET 1)							
DRG No. ST20560-121				REV A			
DRG SIZE A3		SCALE 1:1,250		DATE 17/01/2025			
DRAWN BY HP		CHECKED BY GM		APPROVED BY DJ			
 PART OF 							





**KEY**

- Solar Array Area
- Evaluation Trenches
- Archaeological Features Found During Evaluation

**Geophysical Survey Results**

- Historic Field Boundaries/Landscape Feature

**Notes:**

Boundaries are indicative.

© Crown Copyright All Rights Reserved  
Licence No. 0100031673

© Crown copyright and database rights 2024 Ordnance Survey  
0100031673

Solar Array Area provided by Low Carbon on 15/01/2025

Geophysical Survey Data provided by Wessex Archaeology Ltd and  
Headland Archaeology (UK) Limited.

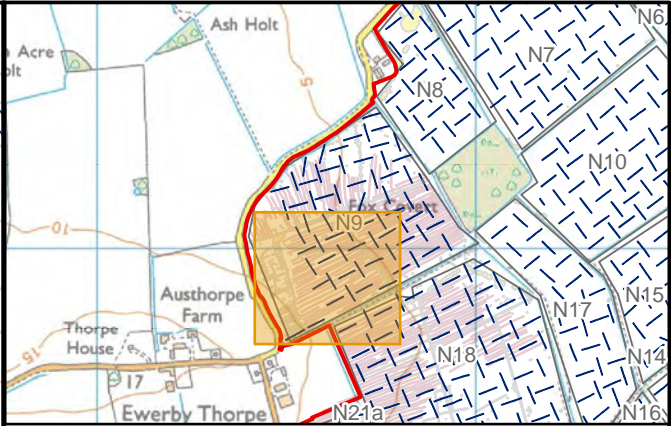
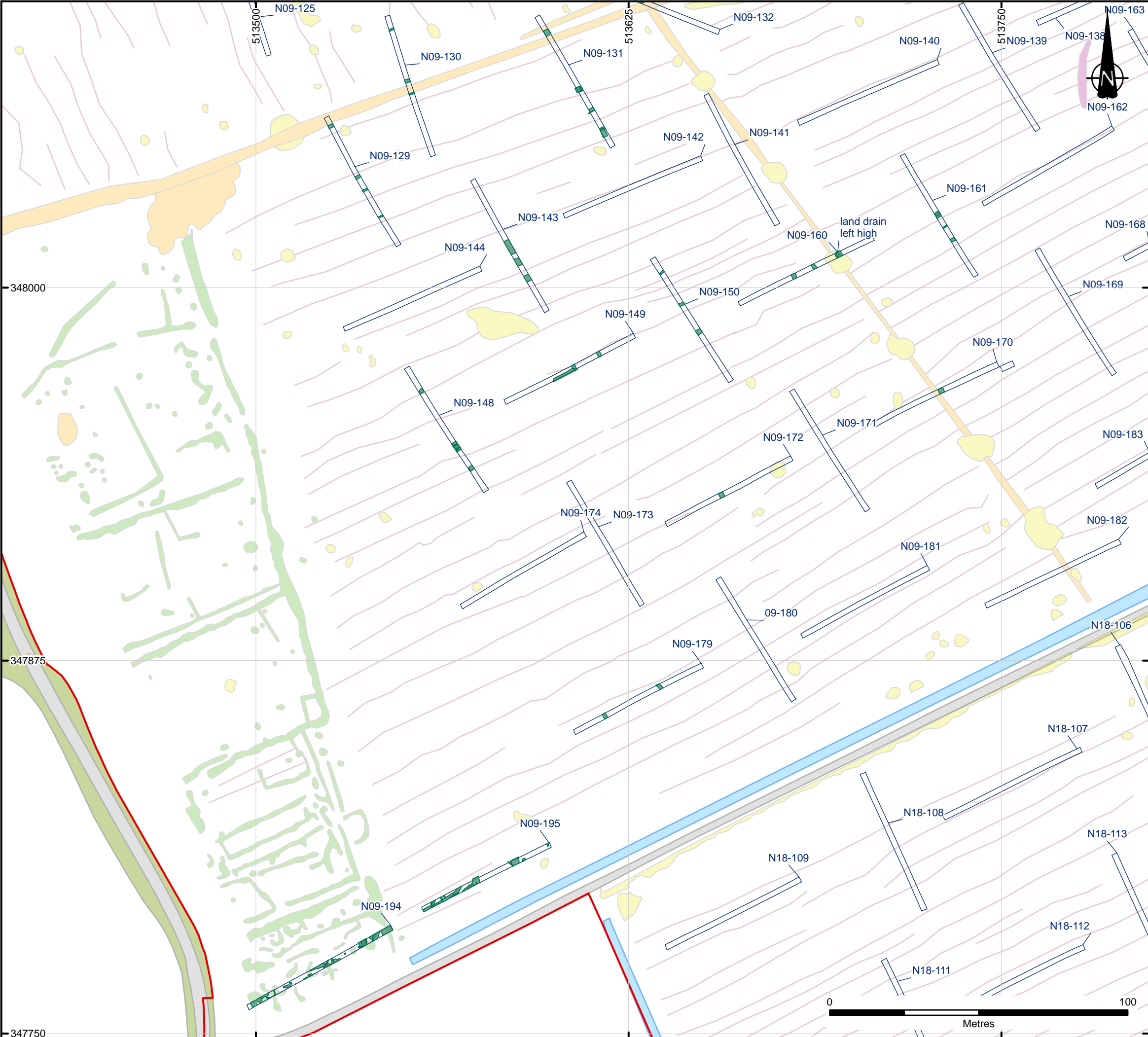
A	FIRST ISSUE		17/01/25	HP	ST	DJ
REVISION	DETAILS		DATE	DRAWN	CHKD	APPD
CLIENT						
BEACON FEN ENERGY PARK LTD						
PROJECT						
BEACON FEN ENERGY PARK						
DRAWING TITLE						
FIGURE 21: FIELD N9 TRENCH PLAN SHOWING EVALUATION RESULTS (SHEET 2)						
DRG No.			REV			
ST20560-121			A			
DRG SIZE		SCALE	DATE			
A3		1:1,250	17/01/2025			
DRAWN BY		CHECKED BY	APPROVED BY			
HP		GM	DJ			



wardell  
armstrong

PART OF  SLR





**KEY**

- Solar Array Area
- Evaluation Trenches
- Archaeological Features Found During Evaluation

**Geophysical Survey Results**

- Possible Archaeological Remains
- Historic Field Boundaries/Landscape Feature

**Notes:**

Boundaries are indicative.

© Crown Copyright All Rights Reserved  
Licence No. 0100031673

© Crown copyright and database rights 2024 Ordnance Survey  
0100031673

Solar Array Area provided by Low Carbon on 15/01/2025

Geophysical Survey Data provided by Wessex Archaeology Ltd and  
Headland Archaeology (UK) Limited.

A	FIRST ISSUE	17/01/25	HP	ST	DJ
REVISION	DETAILS	DATE	DRAWN	CHKD	APPD
CLIENT					
BEACON FEN ENERGY PARK LTD					
PROJECT					
BEACON FEN ENERGY PARK					
DRAWING TITLE					
FIGURE 21: FIELD N9 TRENCH PLAN SHOWING EVALUATION RESULTS (SHEET 3)					
DRG No.		ST20560-121		REV	A
DRG SIZE		A3	SCALE	1:1,250	DATE 17/01/2025
DRAWN BY		HP	CHECKED BY	GM	APPROVED BY DJ

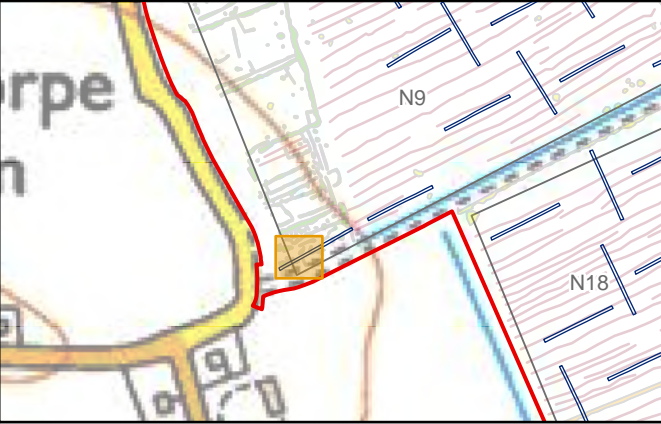
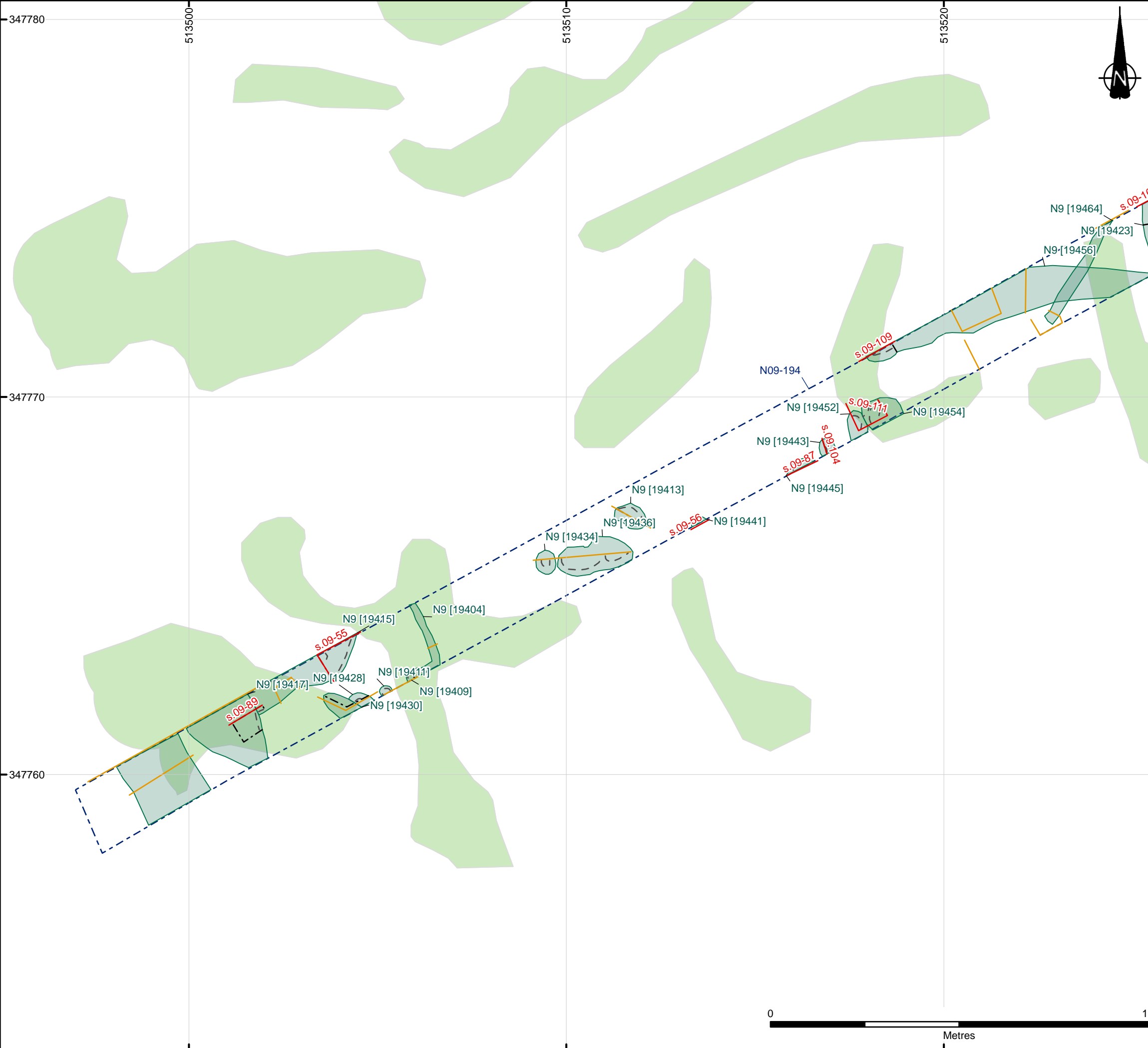


wardell  
armstrong



PART OF SLR





**KEY**

- Evaluation Trenches
- Archaeological Features Found During Evaluation
- Break of slope
- Intervention
- Section Shown
- Recorded Section Not Shown

**Geophysical Survey Results**

- Possible Archaeological Remains

**Notes:**

Boundaries are indicative.

© Crown Copyright All Rights Reserved  
Licence No. 0100031673

© Crown copyright and database rights 2024 Ordnance Survey  
0100031673

Solar Array Area provided by Low Carbon on 15/01/2025

Geophysical Survey Data provided by Wessex Archaeology Ltd and  
Headland Archaeology (UK) Limited.

A	FIRST ISSUE	17/01/25	HP	ST	DJ
REVISION	DETAILS	DATE	DRAWN	CHKD	APPD

CLIENT

BEACON FEN ENERGY PARK LTD

PROJECT

BEACON FEN ENERGY PARK

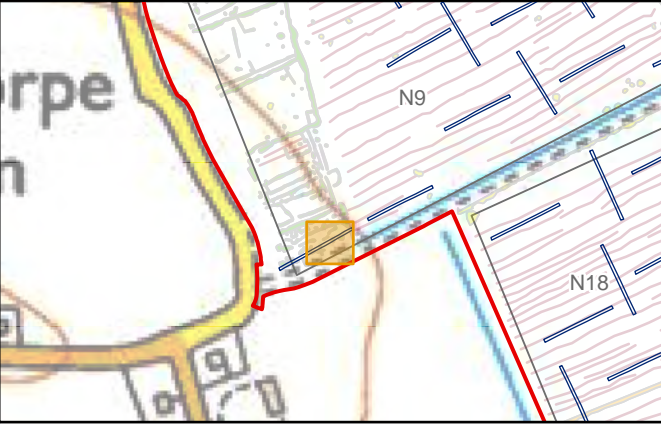
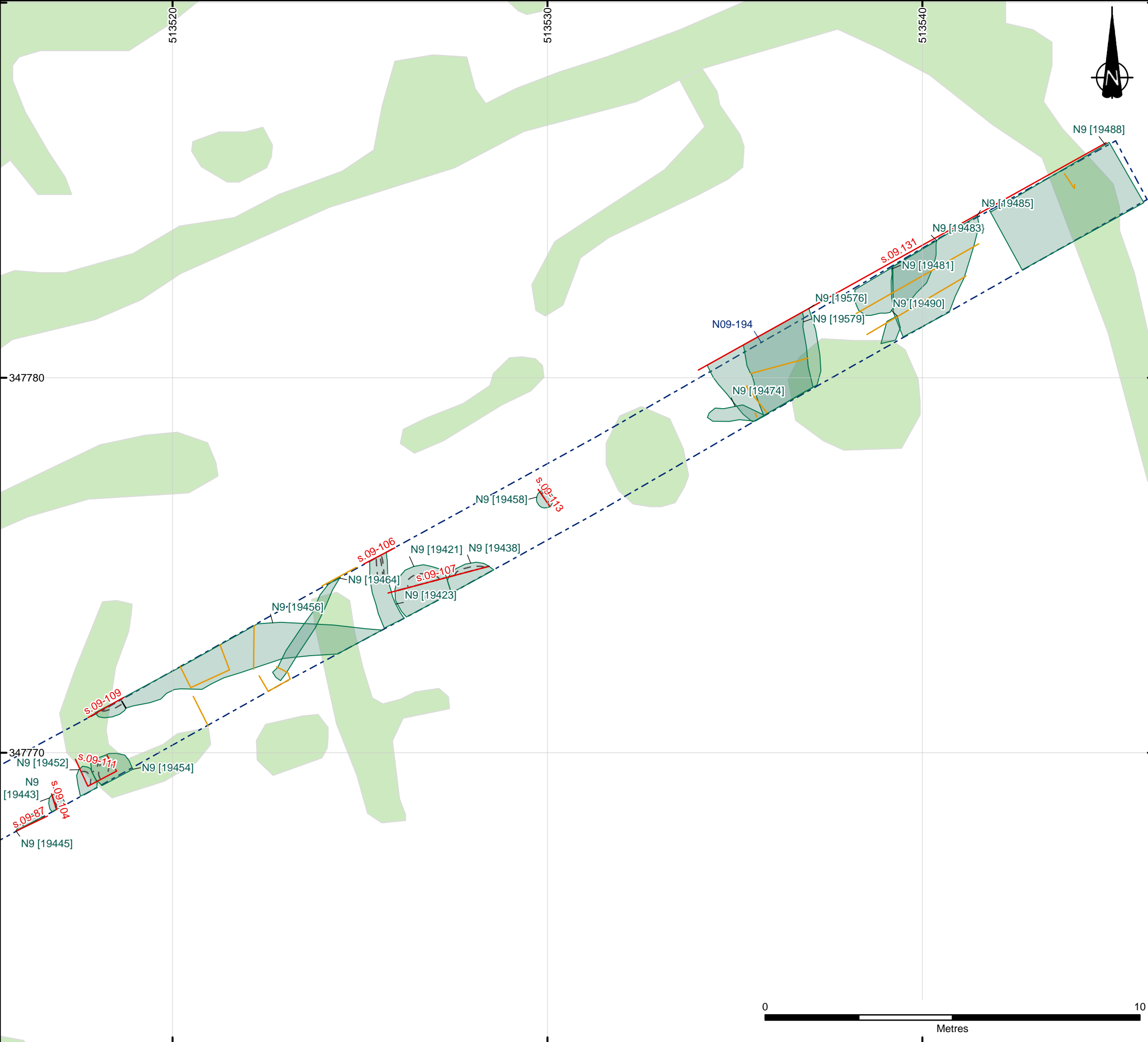
DRAWING TITLE

FIGURE 22:  
FIELD N5 TRENCH 194 DETAILED PLAN  
(SHEET 1)

DRG No.	ST20560-122	REV	A
DRG SIZE	A3	SCALE	1:100
DRAWN BY	HP	CHECKED BY	GM
		APPROVED BY	DJ

  
PART OF 





- KEY**
- Evaluation Trenches
  - Archaeological Features Found During Evaluation
  - Break of slope
  - Intervention
  - Section Shown
  - Recorded Section Not Shown
- Geophysical Survey Results**
- Possible Archaeological Remains

**Notes:**

Boundaries are indicative.

© Crown Copyright All Rights Reserved  
Licence No. 0100031673

© Crown copyright and database rights 2024 Ordnance Survey  
0100031673

Site boundary provided by Ardent Management on 07/07/2023

Geophysical Survey Data provided by Wessex Archaeology Ltd and  
Headland Archaeology (UK) Limited.

A	FIRST ISSUE	17/01/25	HP	ST	DJ
REVISION	DETAILS	DATE	DRAWN	CHKD	APPD

CLIENT

BEACON FEN ENERGY PARK LTD

PROJECT

BEACON FEN ENERGY PARK

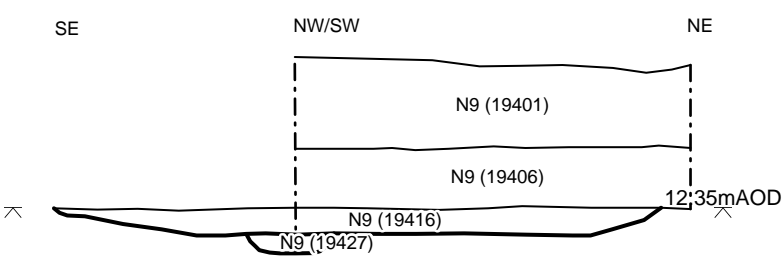
DRAWING TITLE

FIGURE 22:  
FIELD N5 TRENCH 194 DETAILED PLAN  
(SHEET 2)

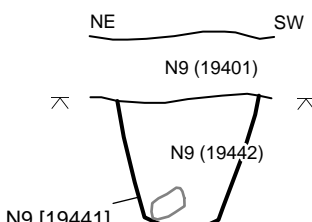
DRG No.	ST20560-122	REV	A
DRG SIZE	A3	SCALE	1:100
DRAWN BY	HP	CHECKED BY	GM
		APPROVED BY	DJ



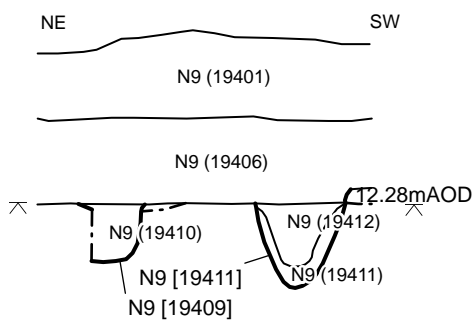




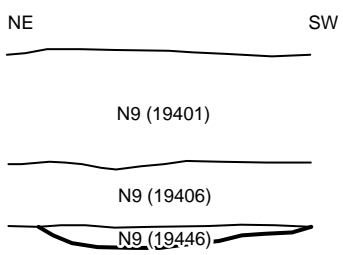
Section 09.55: Wrap around section of features N9 [19415] and N9 [19426].




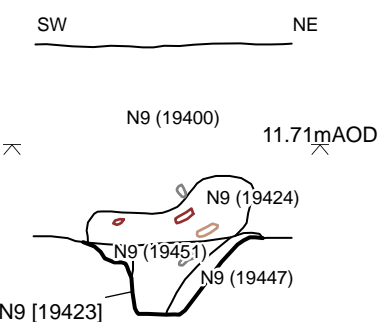
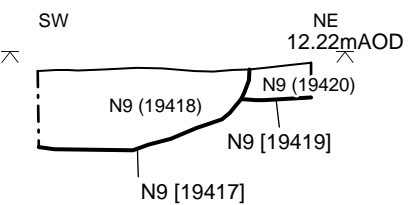
Section 09.56: North-west facing section of feature N9 [19441].



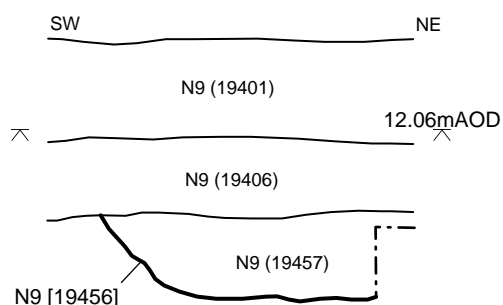
Section 09.77: North-east facing section of feature N9 [19413].



Section 09.87: North-west facing section of feature N9 [19445].



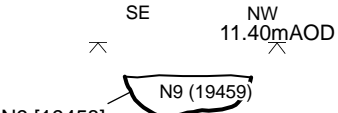
Section 09.107: North-west facing section of features N9 [19421] and N9 [19438].



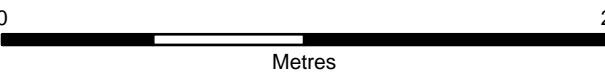
Section 09.109: South-east facing section of feature N9 [19456].



Section 09.111: Wrap around section showing features N9 [19452] and N9 [19454].



Section 09.113: North-east facing section of feature N9 [19458].



**KEY**

Height mAOD

**Line type**

- Cut
- Deposit
- Intervention
- Stone
- Bone
- Fired clay

A	FIRST ISSUE			17/01/25	HP	ST	DJ
REVISION	DETAILS			DATE	DRAWN	CHKD	APPD
CLIENT							
BEACON FEN ENERGY PARK LTD							
PROJECT							
BEACON FEN ENERGY PARK							
DRAWING TITLE							
FIGURE 23: FIELD N5 TRENCH 194 SECTIONS (SHEET 1)							
DRG No. ST20560-123				REV A			
DRG SIZE A3		SCALE 1:25		DATE 17/01/2025			
DRAWN BY HP		CHECKED BY GM		APPROVED BY DJ			





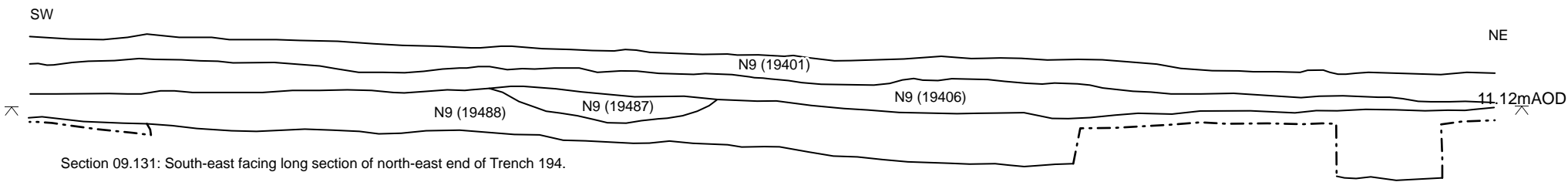
KEY

⋈ Height mAOD


Line type

— Deposit

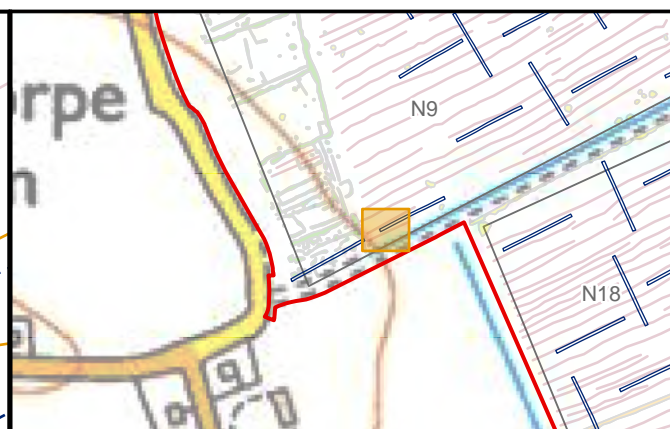
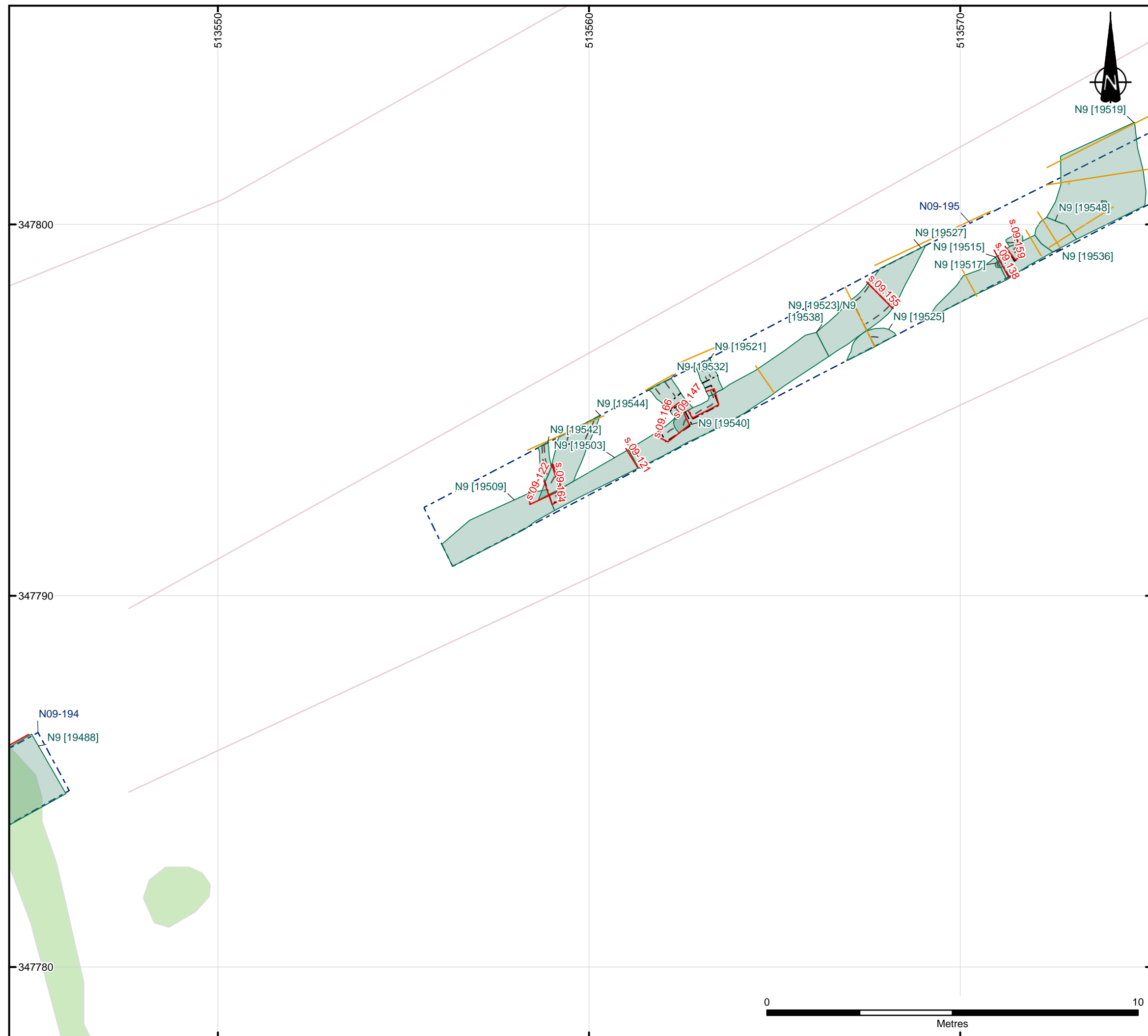
- - - - Intervention



A	FIRST ISSUE		17/01/25	HP	ST	DJ
REVISION	DETAILS		DATE	DRAWN	CHKD	APPD
CLIENT						
BEACON FEN ENERGY PARK LTD						
PROJECT						
BEACON FEN ENERGY PARK						
DRAWING TITLE						
FIGURE 23: FIELD N5 TRENCH 194 SECTIONS (SHEET 2)						
DRG No.			REV			
ST20560-123			A			
DRG SIZE		SCALE		DATE		
A3		1:50		17/01/2025		
DRAWN BY		CHECKED BY		APPROVED BY		
HP		GM		DJ		

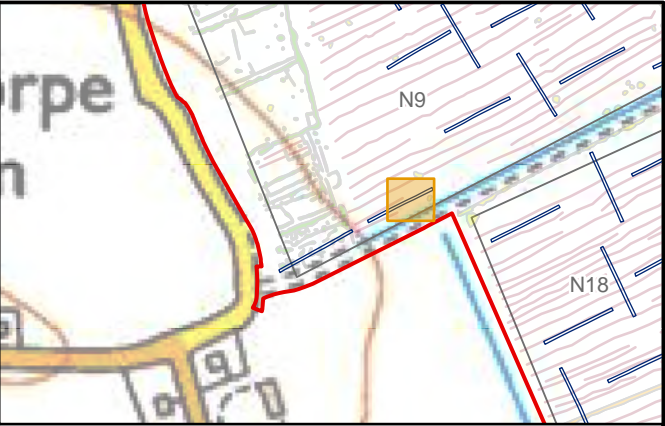







<





- KEY**
- Evaluation Trenches
  - Archaeological Features Found During Evaluation
  - Break of slope
  - Intervention
  - Section Shown
  - Recorded Section Not Shown
- Geophysical Survey Results**
- Features of an Increased Response/Uncertainty
  - Agricultural Feature

**Notes:**

Boundaries are indicative.

© Crown Copyright All Rights Reserved  
Licence No. 0100031673

© Crown copyright and database rights 2024 Ordnance Survey  
0100031673

Site boundary provided by Ardent Management on 07/07/2023

Geophysical Survey Data provided by Wessex Archaeology Ltd and  
Headland Archaeology (UK) Limited.

A	FIRST ISSUE	17/01/25	HP	ST	DJ
REVISION	DETAILS	DATE	DRAWN	CHKD	APPD

CLIENT

BEACON FEN ENERGY PARK LTD

PROJECT

BEACON FEN ENERGY PARK

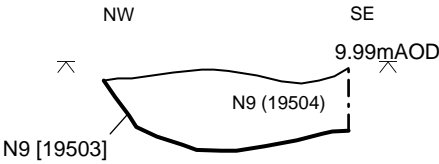
DRAWING TITLE

FIGURE 24:  
FIELD N5 TRENCH 195 DETAILED PLAN  
(SHEET 2)

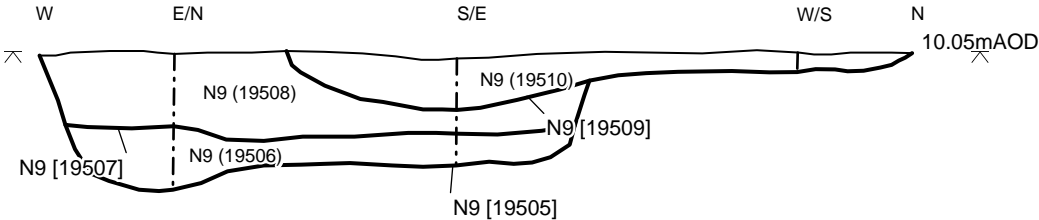
DRG No.	ST20560-124	REV	A
DRG SIZE	A3	SCALE	1:100
DRAWN BY	HP	CHECKED BY	GM
		APPROVED BY	DJ



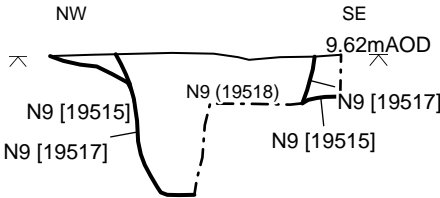




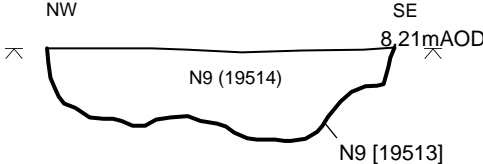
Section 09.121: South-west facing section of feature N9 [19503].



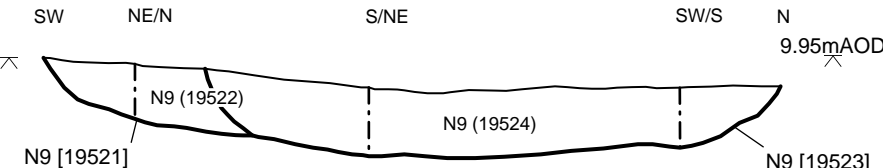
Section 09.122: Wrap around section of features N9 [19505], N9 [19507] and N9 [19509].



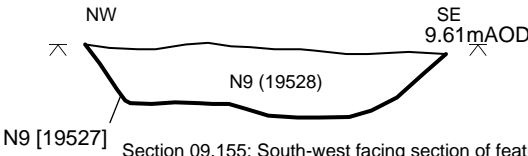
Section 09.138: South-west facing section of features N9 [19515] and N9 [19517].



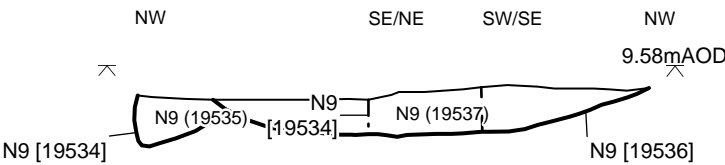
Section 09.142: South-west facing section of feature N9 [19513].



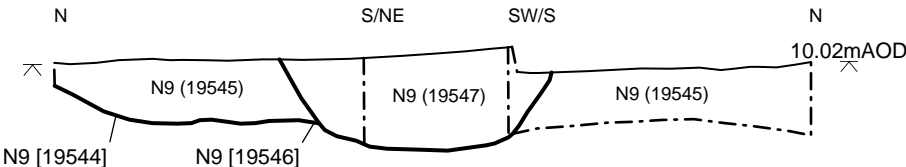
Section 09.147: Wrap around section showing features N9 [19521] and N9 [19523].



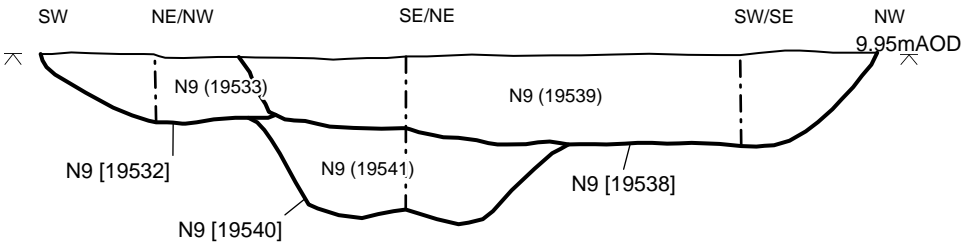
Section 09.155: South-west facing section of feature N9 [19527].




Section 09.159: Wrap around section of features N9 [19534] and N9 [19536].



Section 09.164: Wrap around section showing features N9 [19544] and N9 [19546].



Section 09.166: Wrap around section showing features N9 [19532], N9 [19538] and N9 [19540].



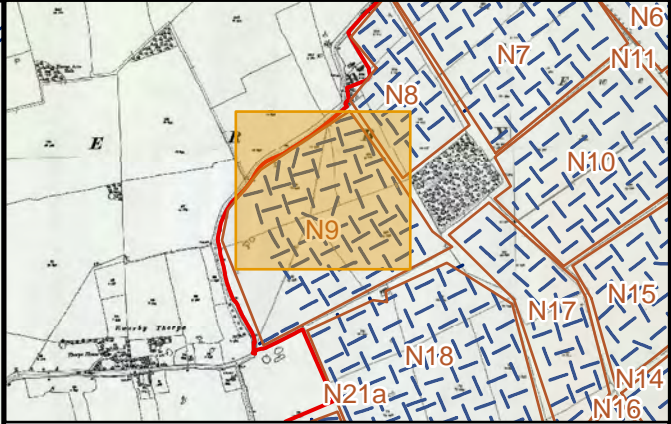
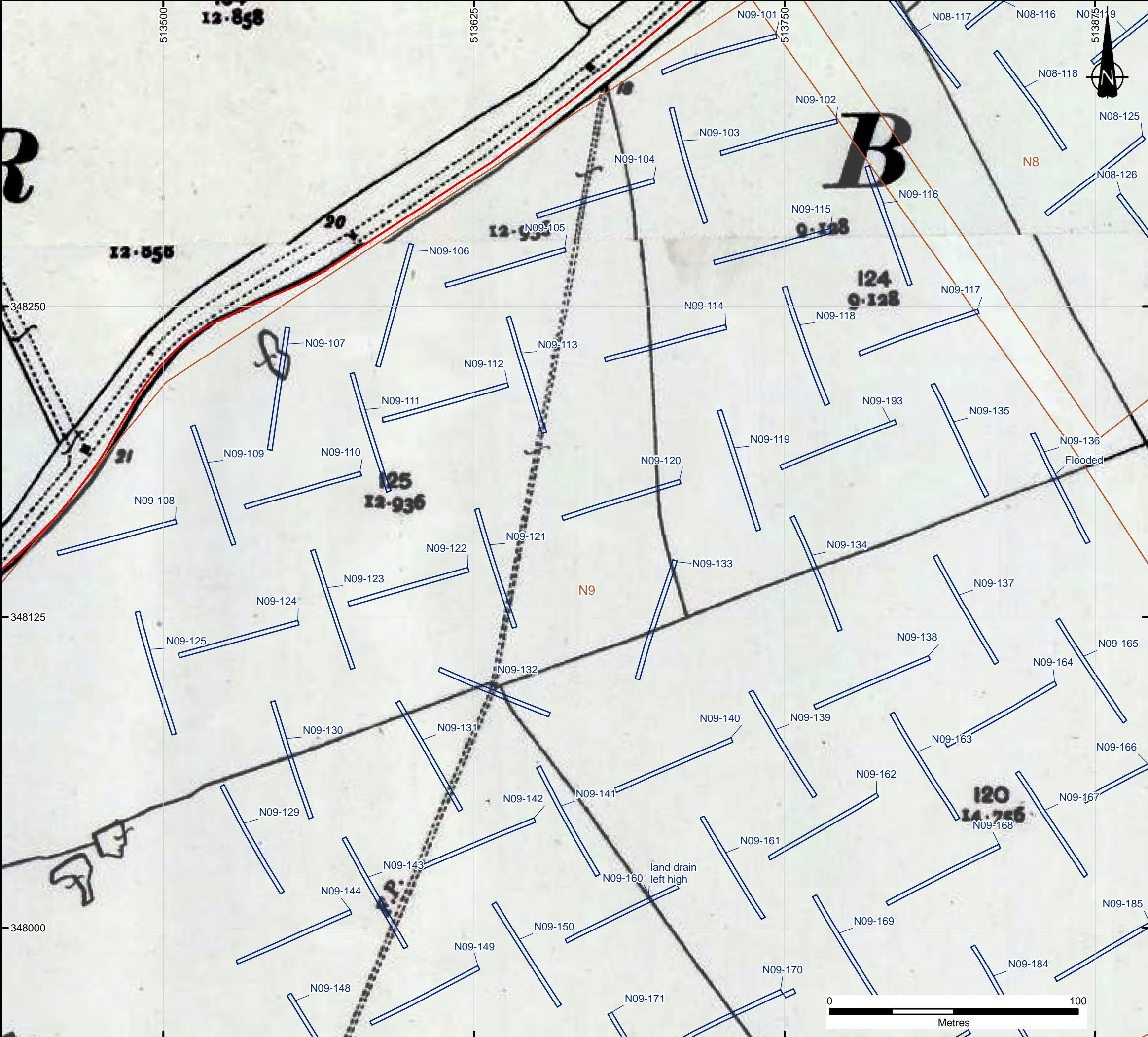
KEY

- Height mAOD
- Line type
  - Cut
  - Deposit
  - Intervention

A	FIRST ISSUE			17/01/25	HP	ST	DJ
REVISION	DETAILS			DATE	DRAWN	CHKD	APPD
CLIENT							
BEACON FEN ENERGY PARK LTD							
PROJECT							
BEACON FEN ENERGY PARK							
DRAWING TITLE							
FIGURE 25: FIELD N5 TRENCH 195 SECTIONS							
DRG No. ST20560-125				REV A			
DRG SIZE A3		SCALE 1:20		DATE 17/01/2025			
DRAWN BY HP		CHECKED BY GM		APPROVED BY DJ			







**KEY**

- Solar Array Area
- Field References
- Evaluation Trenches

**Notes:**

Boundaries are indicative.

Solar Array Area provided by Low Carbon on 15/01/2025

Reproduced with the permission of The National Library of Scotland (NLS) CC-BY

Extract of Ordnance Survey Map Lincolnshire CVII.2, Lincolnshire XCVIII.13, Lincolnshire CVII.5 and Lincolnshire CVII.6

Historic Mapping approximately georeferenced

A	FIRST ISSUE	17/01/25	HP	ST	DJ
REVISION	DETAILS	DATE	DRAWN	CHKD	APPD

CLIENT

**BEACON FEN ENERGY PARK LTD**

PROJECT

**BEACON FEN ENERGY PARK**

DRAWING TITLE

**FIGURE 26:  
FIELD N9 HISTORIC MAPPING  
(SHEET 1)**

DRG No.	ST20560-126	REV	A
DRG SIZE	A3	SCALE	1:1,500
DRAWN BY	HP	CHECKED BY	GM
		APPROVED BY	DJ



**wardell  
armstrong**

PART OF  **SLR**





**KEY**

- Solar Array Area
- Field References
- Evaluation Trenches

**Notes:**

Boundaries are indicative.

Solar Array Area provided by Low Carbon on 15/01/2025

Reproduced with the permission of The National Library of Scotland (NLS) CC-BY

Extract of Ordnance Survey Map Lincolnshire CVII.2, Lincolnshire XCVIII.13, Lincolnshire CVII.5 and Lincolnshire CVII.6

Historic Mapping approximately georeferenced

A	FIRST ISSUE		17/01/25	HP	ST	DJ
REVISION	DETAILS		DATE	DRAWN	CHKD	APPD
CLIENT						
BEACON FEN ENERGY PARK LTD						
PROJECT						
BEACON FEN ENERGY PARK						
DRAWING TITLE						
FIGURE 26: FIELD N9 HISTORIC MAPPING (SHEET 2)						
DRG No.			REV			
ST20560-126			A			
DRG SIZE		SCALE	DATE			
A3		1:1,500	17/01/2025			
DRAWN BY		CHECKED BY	APPROVED BY			
HP		GM	DJ			

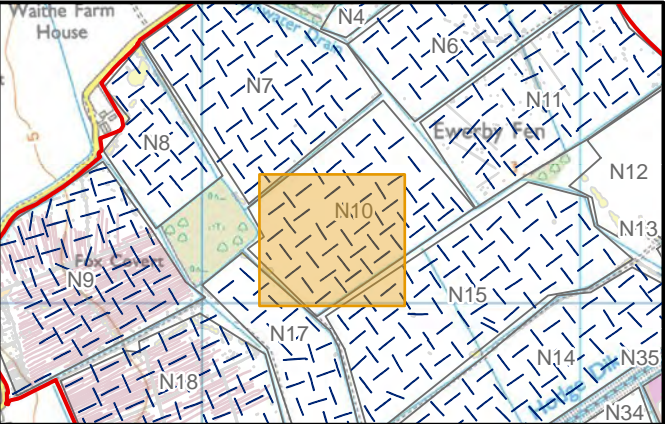
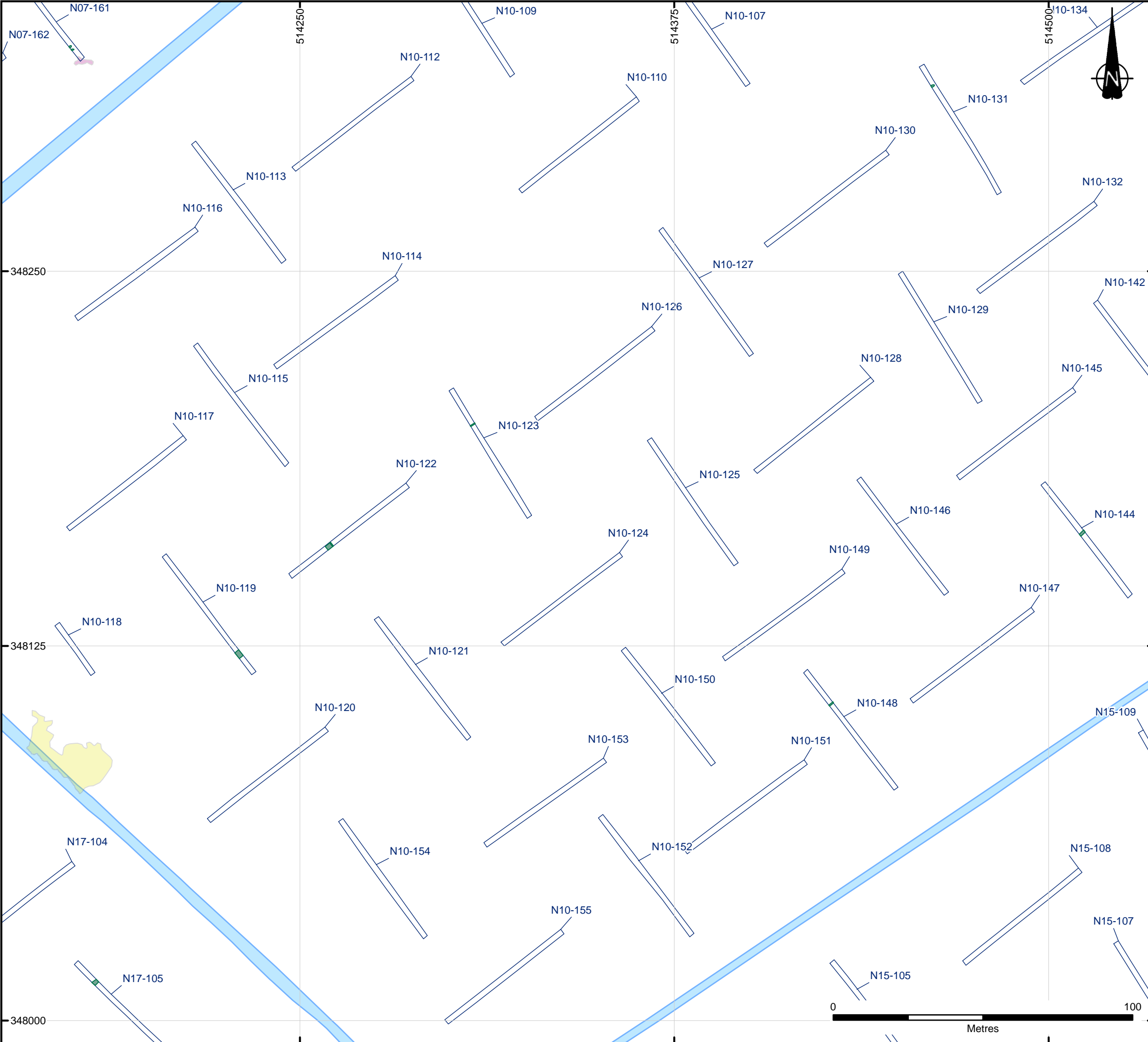


wardell  
armstrong



PART OF SLR





**KEY**

- Solar Array Area
- Evaluation Trenches
- Archaeological Features Found During Evaluation

**Geophysical Survey Results**

- Features of an Increased Response/Uncertainty
- Possible Geological Features

**Notes:**

Boundaries are indicative.

© Crown Copyright All Rights Reserved  
Licence No. 0100031673

© Crown copyright and database rights 2024 Ordnance Survey  
0100031673

Solar Array Area provided by Low Carbon on 15/01/2025

Geophysical Survey Data provided by Wessex Archaeology Ltd and  
Headland Archaeology (UK) Limited.

A	FIRST ISSUE	17/01/25	HP	ST	DJ
REVISION	DETAILS	DATE	DRAWN	CHKD	APPD

CLIENT

BEACON FEN ENERGY PARK LTD

PROJECT

BEACON FEN ENERGY PARK

DRAWING TITLE

FIGURE 27:  
FIELD N10 TRENCH PLAN SHOWING  
EVALUATION RESULTS  
(SHEET 1)

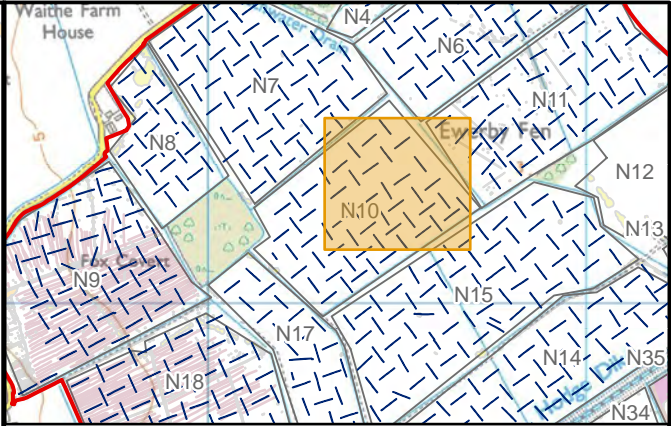
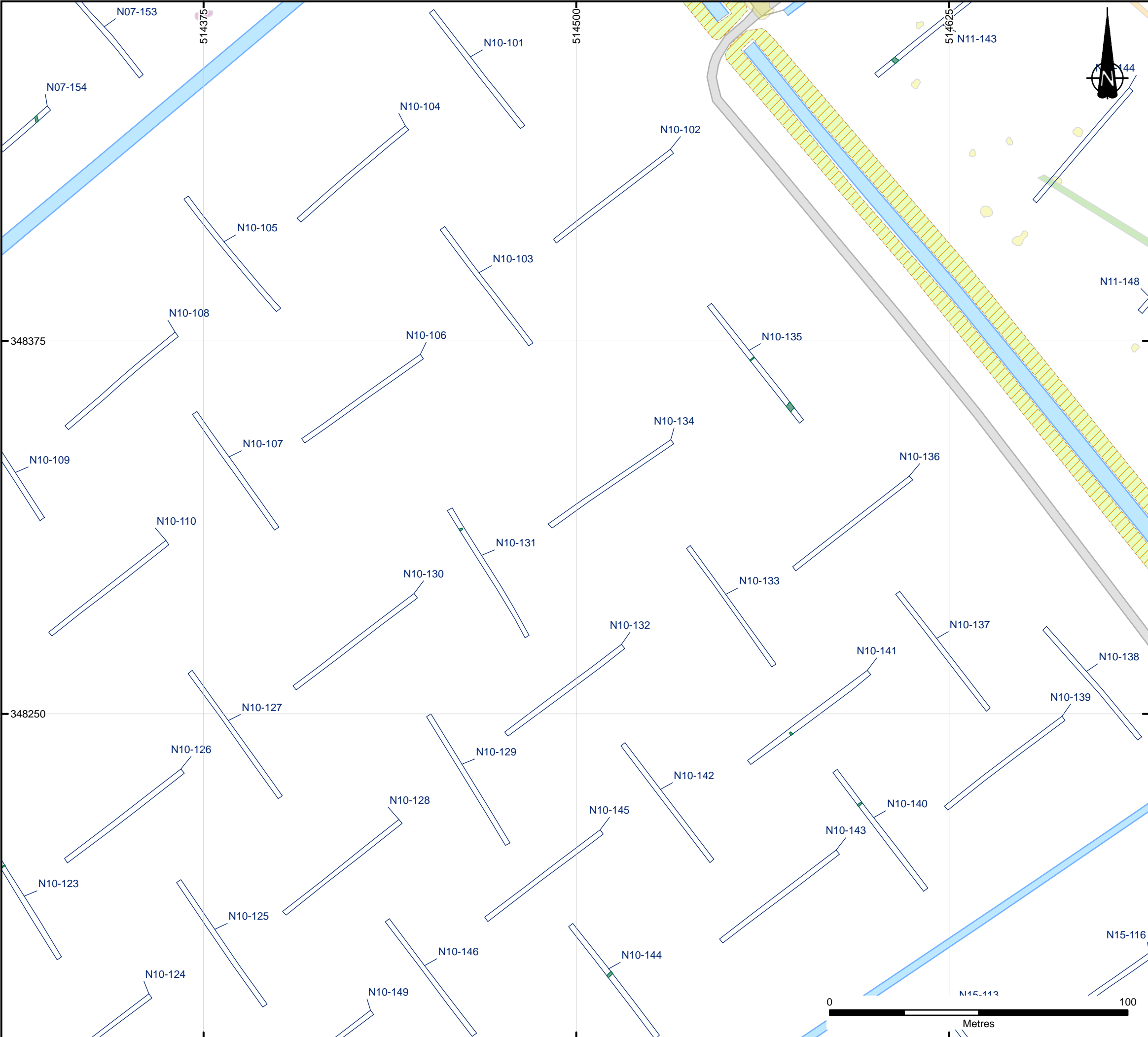
DRG No. ST20560-127		REV	A
DRG SIZE	A3	SCALE	1:1,250
DRAWN BY	HP	CHECKED BY	GM
		DATE	17/01/2025
		APPROVED BY	DJ



wardell  
armstrong

PART OF  SLR





**KEY**

- Solar Array Area
- Evaluation Trenches
- Archaeological Features Found During Evaluation

**Geophysical Survey Results**

- Historic Field Boundaries/Landscape Feature
- Features of an Increased Response/Uncertainty
- Possible Geological Features

**Notes:**

Boundaries are indicative.

© Crown Copyright All Rights Reserved  
Licence No. 0100031673

© Crown copyright and database rights 2024 Ordnance Survey  
0100031673

Solar Array Area provided by Low Carbon on 15/01/2025

Geophysical Survey Data provided by Wessex Archaeology Ltd and  
Headland Archaeology (UK) Limited.

A	FIRST ISSUE		17/01/25	HP	ST	DJ
REVISION	DETAILS		DATE	DRAWN	CHKD	APPD
CLIENT						
BEACON FEN ENERGY PARK LTD						
PROJECT						
BEACON FEN ENERGY PARK						
DRAWING TITLE						
FIGURE 27: FIELD N10 TRENCH PLAN SHOWING EVALUATION RESULTS (SHEET 2)						
DRG No. ST20560-127			REV A			
DRG SIZE A3		SCALE 1:1,250		DATE 17/01/2025		
DRAWN BY HP		CHECKED BY GM		APPROVED BY DJ		



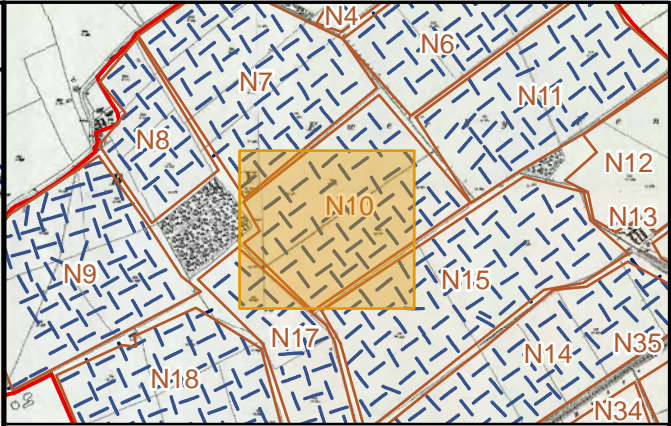
wardell  
armstrong



SLR

PART OF





**KEY**

- Solar Array Area
- Field References
- Evaluation Trenches

**Notes:**

Boundaries are indicative.

Solar Array Area provided by Low Carbon on 15/01/2025

Reproduced with the permission of The National Library of Scotland (NLS) CC-BY

Extract of Ordnance Survey Map Lincolnshire CVII.2, Lincolnshire XCVIII.13, Lincolnshire CVII.5 and Lincolnshire CVII.6

Historic Mapping approximately georeferenced

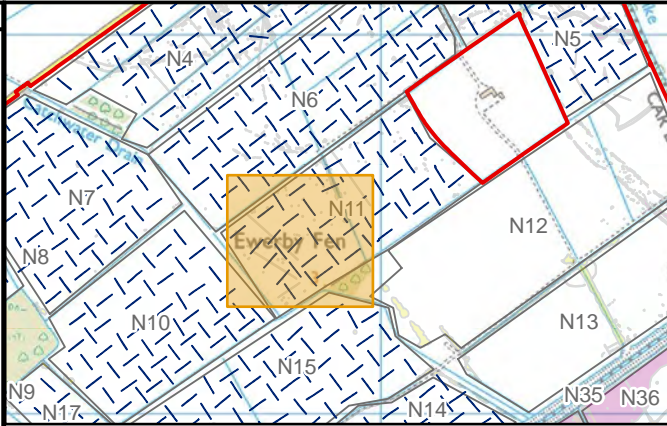
A	FIRST ISSUE			17/01/25	HP	ST	DJ
REVISION	DETAILS			DATE	DRAWN	CHKD	APPD
CLIENT							
BEACON FEN ENERGY PARK LTD							
PROJECT							
BEACON FEN ENERGY PARK							
DRAWING TITLE							
FIGURE 28: FIELD N10 HISTORIC MAPPING (SHEET 1)							
DRG No. ST20560-128				REV A			
DRG SIZE A3		SCALE 1:1,500		DATE 17/01/2025			
DRAWN BY HP		CHECKED BY GM		APPROVED BY DJ			











**KEY**

- Solar Array Area
- Evaluation Trenches
- Archaeological Features Found During Evaluation

**Geophysical Survey Results**

- Possible Archaeological Remains
- Features of an Increased Response/Uncertainty
- Historic Field Boundaries/Landscape Feature

**Notes:**

Boundaries are indicative.

© Crown Copyright All Rights Reserved  
Licence No. 0100031673

© Crown copyright and database rights 2024 Ordnance Survey  
0100031673

Solar Array Area provided by Low Carbon on 15/01/2025  
Site boundary provided by Ardent Management on 07/07/2023

Geophysical Survey Data provided by Wessex Archaeology Ltd and

A	FIRST ISSUE		17/01/25	HP	ST	DJ
REVISION	DETAILS		DATE	DRAWN	CHKD	APPD
CLIENT						
BEACON FEN ENERGY PARK LTD						
PROJECT						
BEACON FEN ENERGY PARK						
DRAWING TITLE						
FIGURE 29: FIELD N11 TRENCH PLAN SHOWING EVALUATION RESULTS (SHEET 1)						
DRG No.			ST20560-129		REV	
					A	
DRG SIZE		SCALE		DATE		
A3		1:1,250		17/01/2025		
DRAWN BY		CHECKED BY		APPROVED BY		
HP		GM		DJ		

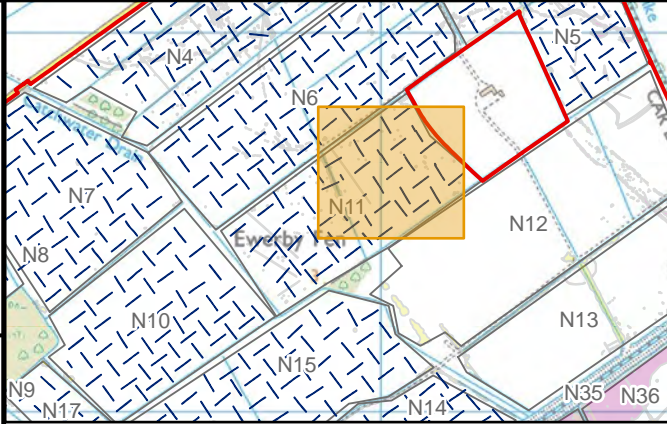
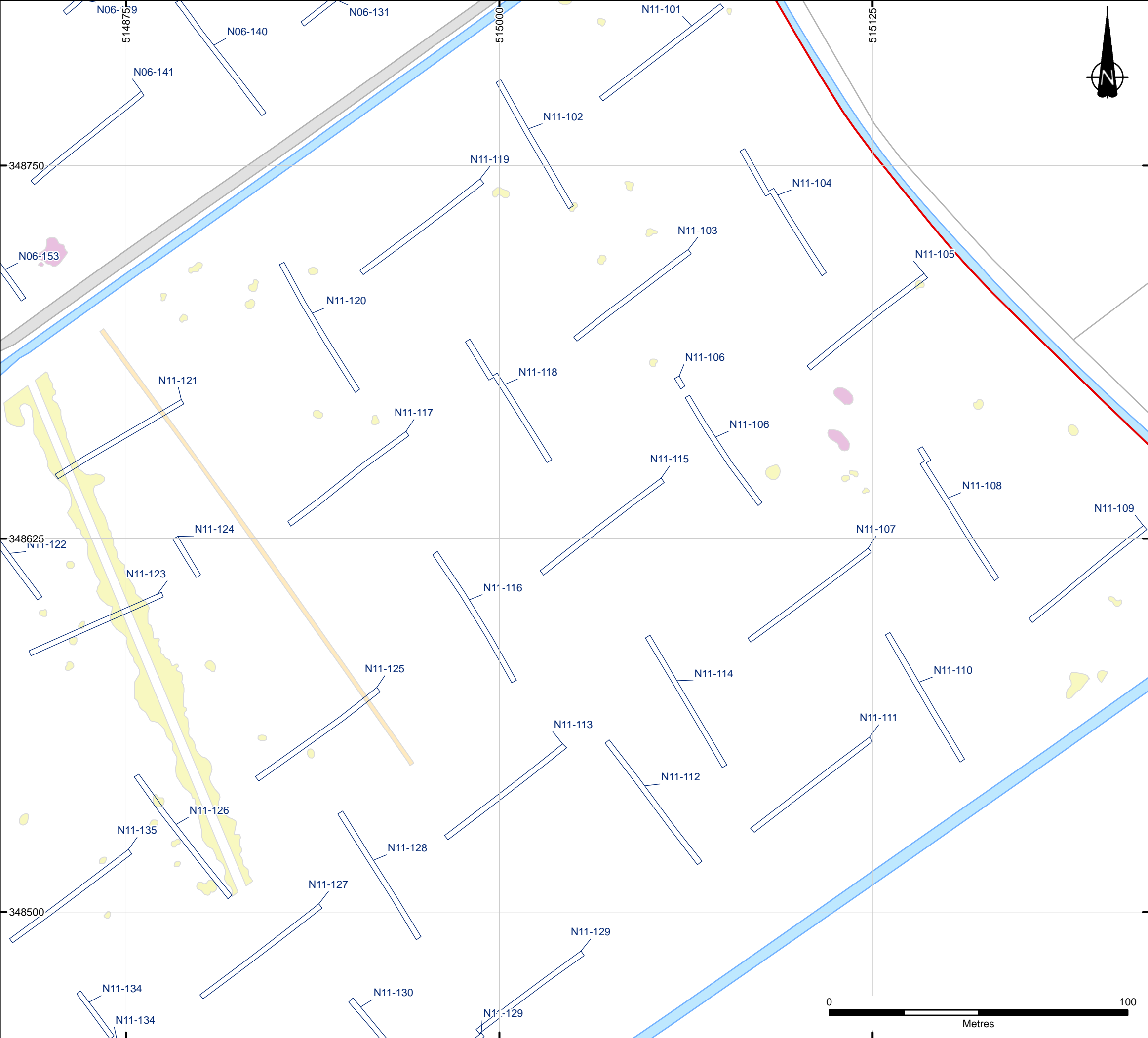


wardell  
armstrong



PART OF SLR





**KEY**

- Solar Array Area
- Evaluation Trenches

**Geophysical Survey Results**

- Features of an Increased Response/Uncertainty
- Historic Field Boundaries/Landscape Feature
- Possible Geological Features

**Notes:**

Boundaries are indicative.

© Crown Copyright All Rights Reserved  
Licence No. 0100031673

© Crown copyright and database rights 2024 Ordnance Survey  
0100031673

Solar Array Area provided by Low Carbon on 15/01/2025

Geophysical Survey Data provided by Wessex Archaeology Ltd and  
Headland Archaeology (UK) Limited.

A	FIRST ISSUE	17/01/25	HP	ST	DJ
REVISION	DETAILS	DATE	DRAWN	CHKD	APPD

CLIENT

BEACON FEN ENERGY PARK LTD

PROJECT

BEACON FEN ENERGY PARK

DRAWING TITLE

FIGURE 29:  
FIELD N11 TRENCH PLAN SHOWING  
EVALUATION RESULTS  
(SHEET 2)

DRG No.	ST20560-129	REV	A
DRG SIZE	A3	SCALE	1:1,250
DRAWN BY	HP	CHECKED BY	GM
		APPROVED BY	DJ



wardell  
armstrong

PART OF  SLR





**KEY**

- Solar Array Area
- Field References
- Evaluation Trenches

**Notes:**

Boundaries are indicative.

Solar Array Area provided by Low Carbon on 15/01/2025

Reproduced with the permission of The National Library of Scotland (NLS) CC-BY

Extract of Ordnance Survey Map Lincolnshire CVII.2, Lincolnshire XCVIII.13, Lincolnshire CVII.5 and Lincolnshire CVII.6

Historic Mapping approximately georeferenced

A	FIRST ISSUE	17/01/25	HP	ST	DJ
REVISION	DETAILS	DATE	DRAWN	CHKD	APPD

CLIENT

BEACON FEN ENERGY PARK LTD

PROJECT

BEACON FEN ENERGY PARK

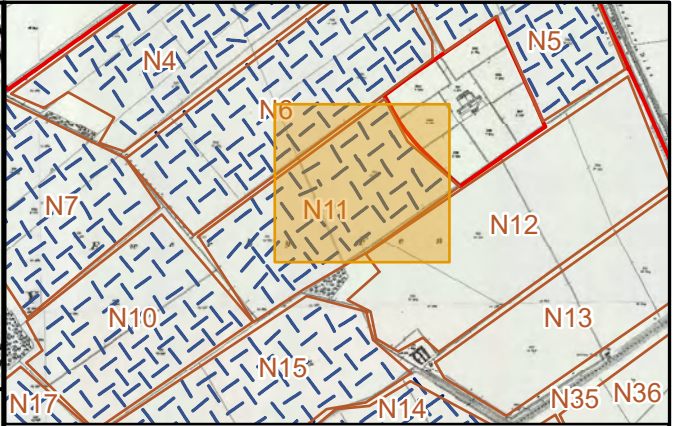
DRAWING TITLE

FIGURE 30:  
FIELD N11 HISTORIC MAPPING  
(SHEET 1)

DRG No.	ST20560-130	REV	A
DRG SIZE	A3	SCALE	1:1,500
DRAWN BY	HP	CHECKED BY	GM
		APPROVED BY	DJ

**wardell armstrong**  
PART OF **SLR**





**KEY**

- Solar Array Area
- Field References
- Evaluation Trenches

**Notes:**

Boundaries are indicative.

Solar Array Area provided by Low Carbon on 15/01/2025

Reproduced with the permission of The National Library of Scotland (NLS) CC-BY

Extract of Ordnance Survey Map Lincolnshire CVII.2, Lincolnshire XCVIII.13, Lincolnshire CVII.5 and Lincolnshire CVII.6

Historic Mapping approximately georeferenced

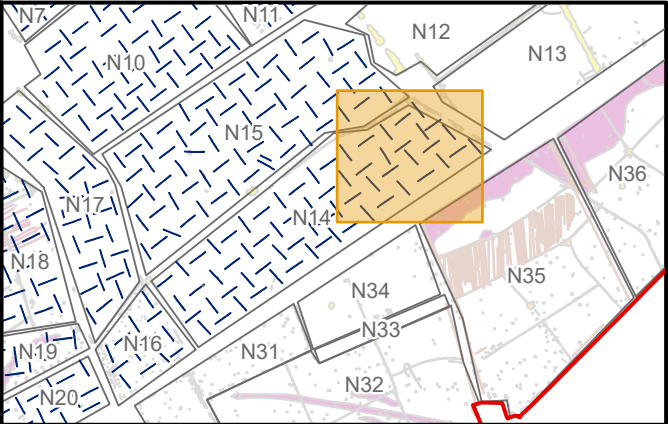
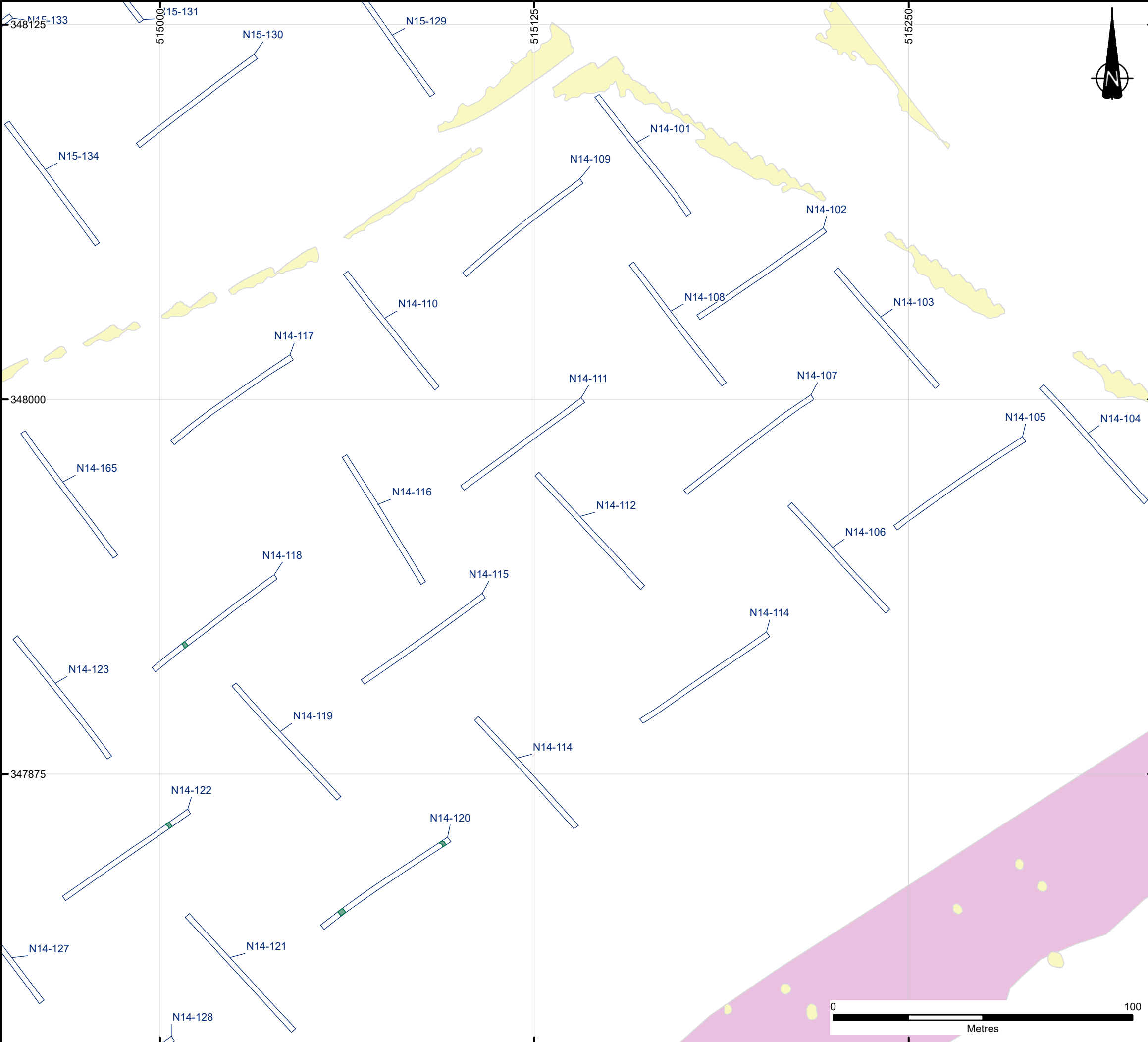
A	FIRST ISSUE		17/01/25	HP	ST	DJ
	REVISION	DETAILS	DATE	DRAWN	CHKD	APPD
CLIENT						
BEACON FEN ENERGY PARK LTD						
PROJECT						
BEACON FEN ENERGY PARK						
DRAWING TITLE						
FIGURE 30: FIELD N11 HISTORIC MAPPING (SHEET 2)						
DRG No.			REV			
ST20560-130			A			
DRG SIZE		SCALE	DATE			
A3		1:1,500	17/01/2025			
DRAWN BY		CHECKED BY	APPROVED BY			
HP		GM	DJ			



wardell  
armstrong

PART OF SLR





**KEY**

- Solar Array Area
- Evaluation Trenches
- Archaeological Features Found During Evaluation

**Geophysical Survey Results**

- Possible Geological Features
- Features of an Increased Response/Uncertainty

**Notes:**

Boundaries are indicative.

© Crown Copyright All Rights Reserved  
Licence No. 0100031673

© Crown copyright and database rights 2024 Ordnance Survey  
0100031673

Solar Array Area provided by Low Carbon on 15/01/2025

Geophysical Survey Data provided by Wessex Archaeology Ltd and  
Headland Archaeology (UK) Limited.

A	FIRST ISSUE	17/01/25	HP	ST	DJ
REVISION	DETAILS	DATE	DRAWN	CHKD	APPD

CLIENT

BEACON FEN ENERGY PARK LTD

PROJECT

BEACON FEN ENERGY PARK

DRAWING TITLE

FIGURE 31:  
FIELD N14 TRENCH PLAN SHOWING  
EVALUATION RESULTS  
(SHEET 1)

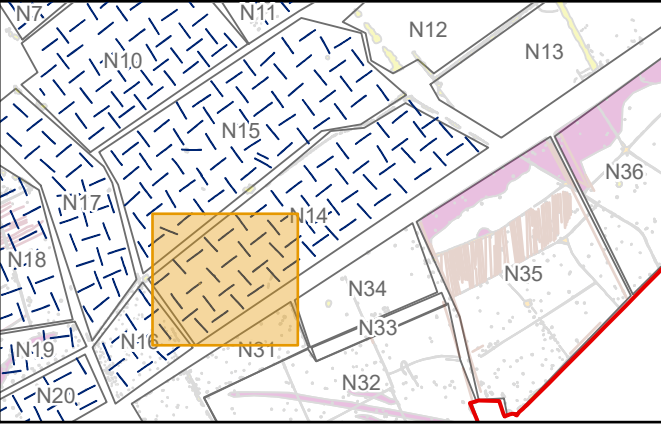
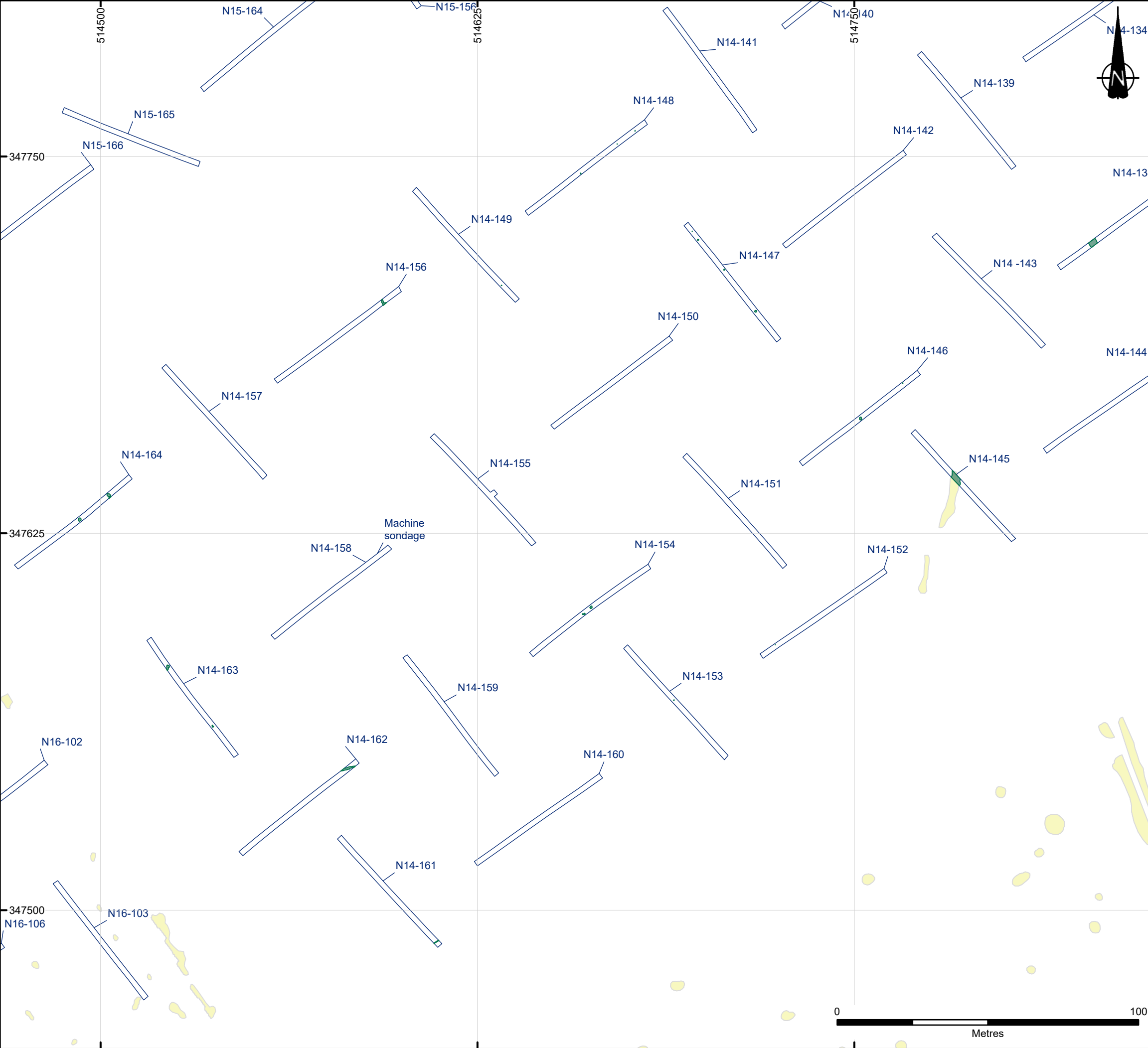
DRG No. ST20560-131		REV	A
DRG SIZE A3	SCALE 1:1,250	DATE	17/01/2025
DRAWN BY HP	CHECKED BY GM	APPROVED BY	DJ



wardell  
armstrong

PART OF  SLR





**KEY**

- Solar Array Area
- Evaluation Trenches
- Archaeological Features Found During Evaluation

**Geophysical Survey Results**

- Features of an Increased Response/Uncertainty

**Notes:**

Boundaries are indicative.

© Crown Copyright All Rights Reserved  
Licence No. 0100031673

© Crown copyright and database rights 2024 Ordnance Survey  
0100031673

Solar Array Area provided by Low Carbon on 15/01/2025

Geophysical Survey Data provided by Wessex Archaeology Ltd and  
Headland Archaeology (UK) Limited.

A	FIRST ISSUE	17/01/25	HP	ST	DJ
REVISION	DETAILS	DATE	DRAWN	CHKD	APPD

CLIENT

BEACON FEN ENERGY PARK LTD

PROJECT

BEACON FEN ENERGY PARK

DRAWING TITLE

FIGURE 31:  
FIELD N14 TRENCH PLAN SHOWING  
EVALUATION RESULTS  
(SHEET 3)

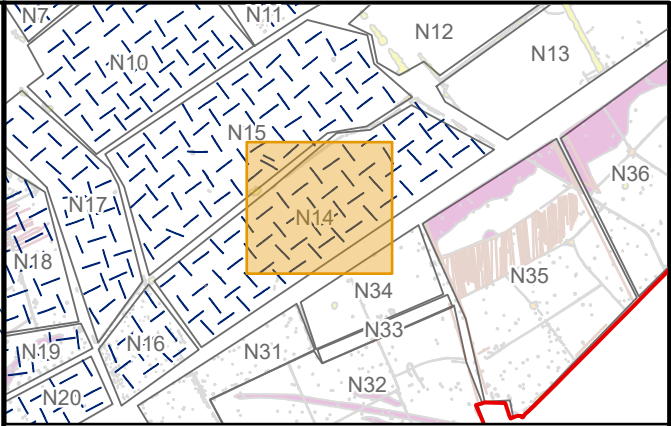
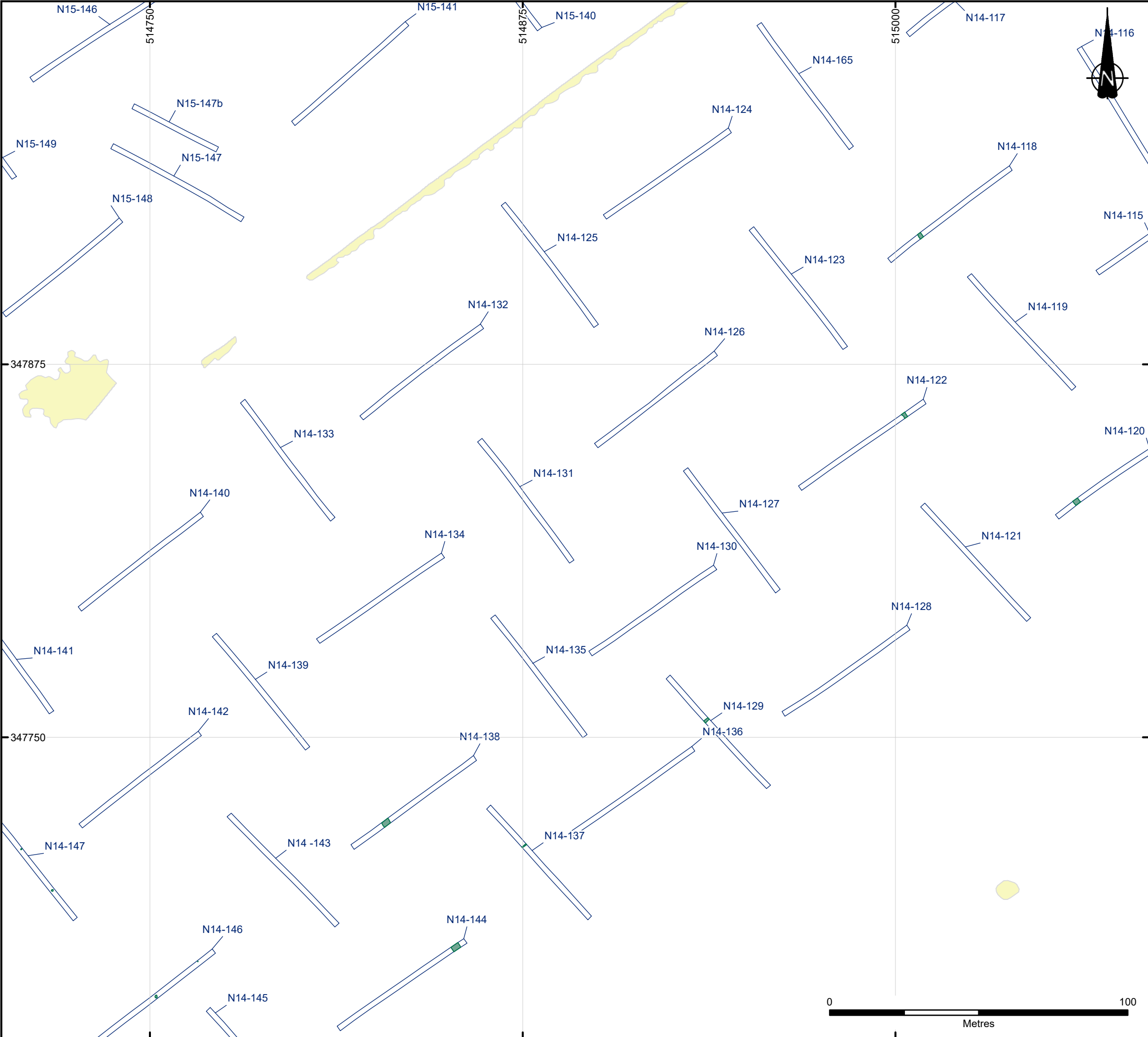
DRG No.	ST20560-131	REV	A
DRG SIZE	A3	SCALE	1:1,250
DRAWN BY	HP	CHECKED BY	GM
		APPROVED BY	DJ



wardell  
armstrong

PART OF  SLR





**KEY**

- Solar Array Area
- Evaluation Trenches
- Archaeological Features Found During Evaluation

**Geophysical Survey Results**

- Features of an Increased Response/Uncertainty

**Notes:**

Boundaries are indicative.

© Crown Copyright All Rights Reserved  
Licence No. 0100031673

© Crown copyright and database rights 2024 Ordnance Survey  
0100031673

Solar Array Area provided by Low Carbon on 15/01/2025

Geophysical Survey Data provided by Wessex Archaeology Ltd and  
Headland Archaeology (UK) Limited.

A	FIRST ISSUE		17/01/25	HP	ST	DJ
REVISION	DETAILS		DATE	DRAWN	CHKD	APPD
CLIENT						
BEACON FEN ENERGY PARK LTD						
PROJECT						
BEACON FEN ENERGY PARK						
DRAWING TITLE						
FIGURE 31: FIELD N14 TRENCH PLAN SHOWING EVALUATION RESULTS (SHEET 2)						
DRG No.			REV			
ST20560-131			A			
DRG SIZE		SCALE	DATE			
A3		1:1,250	17/01/2025			
DRAWN BY		CHECKED BY	APPROVED BY			
HP		GM	DJ			

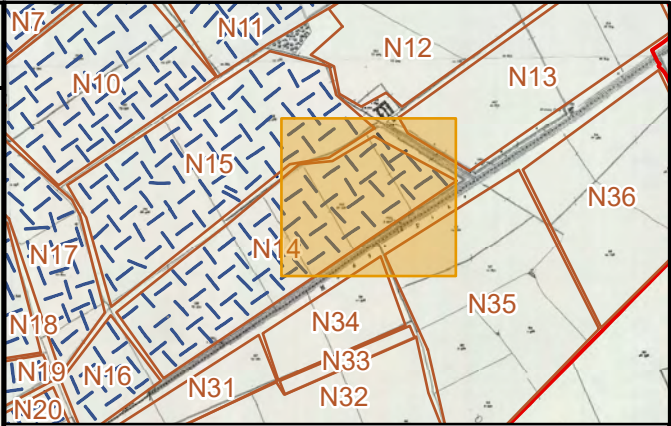
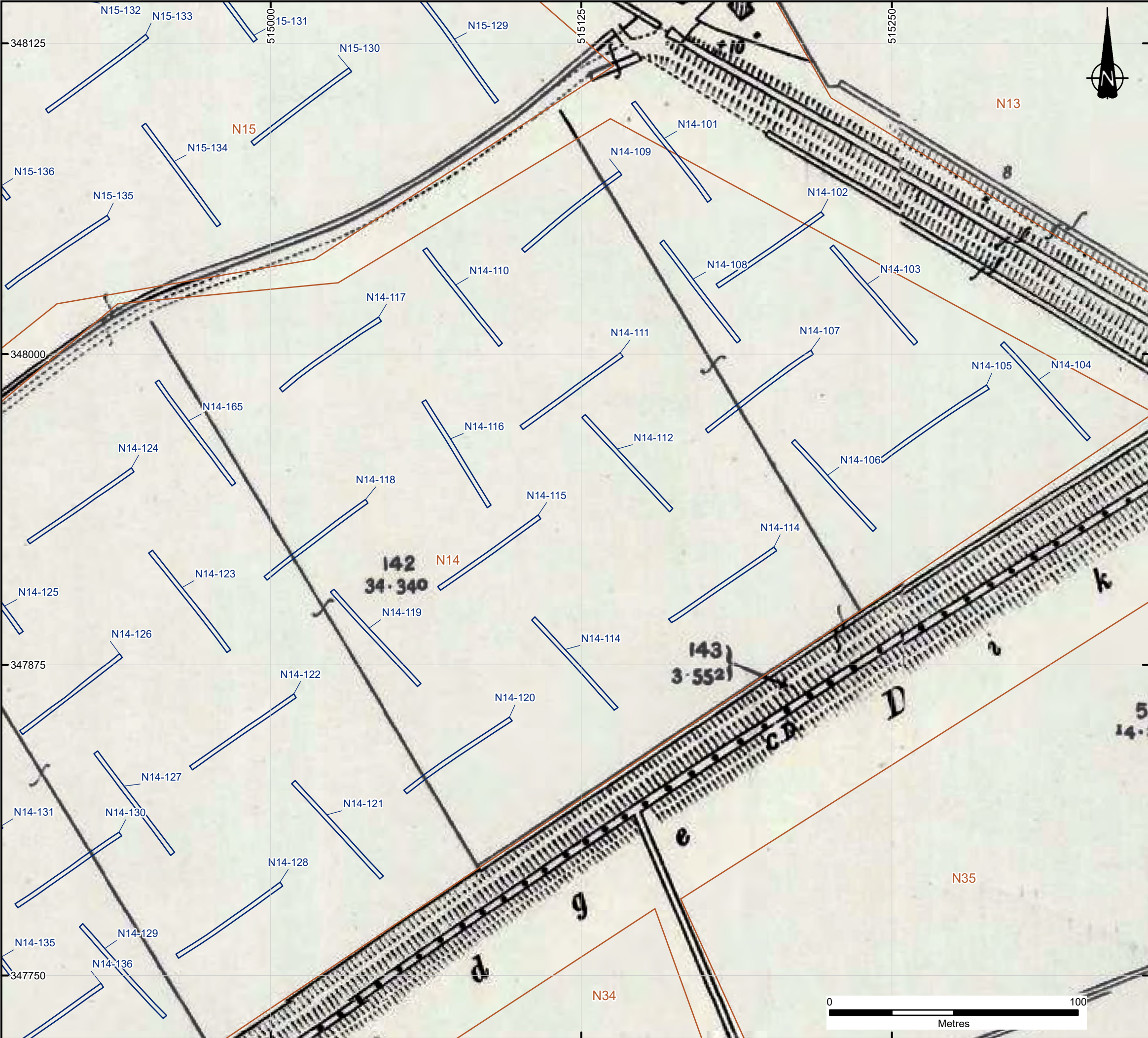


wardell  
armstrong



PART OF SLR





**KEY**

- Solar Array Area
- Field References
- Evaluation Trenches

**Notes:**

Boundaries are indicative.

Solar Array Area provided by Low Carbon on 15/01/2025

Reproduced with the permission of The National Library of Scotland (NLS) CC-BY

Extract of Ordnance Survey Map Lincolnshire CVII.2, Lincolnshire XCVIII.13, Lincolnshire CVII.5 and Lincolnshire CVII.6

Historic Mapping approximately georeferenced

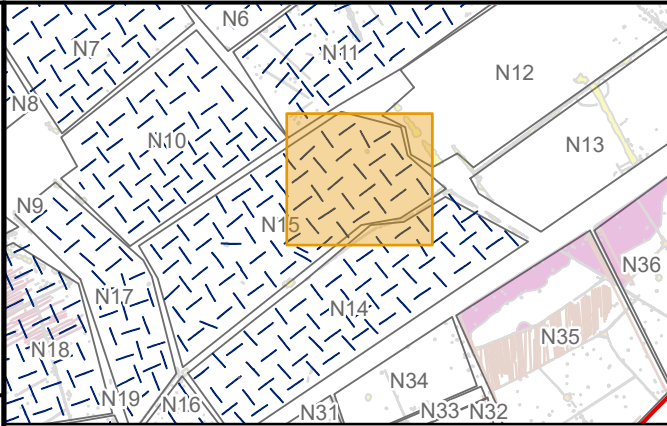
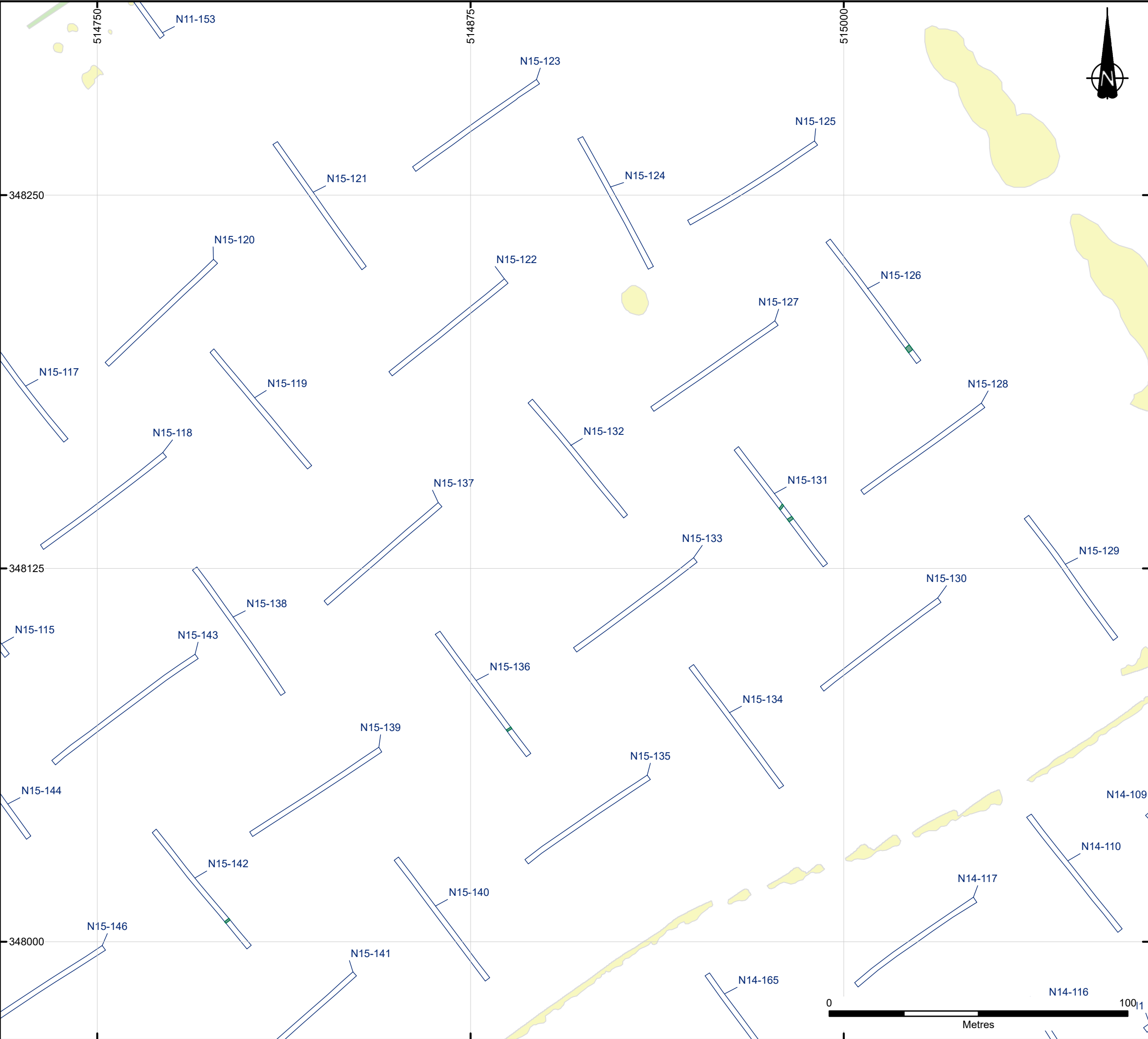
A	FIRST ISSUE		17/01/25	HP	ST	DJ
	REVISION	DETAILS	DATE	DRAWN	CHKD	APPD
CLIENT						
BEACON FEN ENERGY PARK LTD						
PROJECT						
BEACON FEN ENERGY PARK						
DRAWING TITLE						
FIGURE 32: FIELD N14 HISTORIC MAPPING (SHEET 1)						
DRG No.			REV			
ST20560-132			A			
DRG SIZE		SCALE		DATE		
A3		1:1,500		17/01/2025		
DRAWN BY		CHECKED BY		APPROVED BY		
HP		GM		DJ		











**KEY**

- Solar Array Area
- Evaluation Trenches
- Archaeological Features Found During Evaluation

**Geophysical Survey Results**

- Features of an Increased Response/Uncertainty

**Notes:**

Boundaries are indicative.

© Crown Copyright All Rights Reserved  
Licence No. 0100031673

© Crown copyright and database rights 2024 Ordnance Survey  
0100031673

Solar Array Area provided by Low Carbon on 15/01/2025

Geophysical Survey Data provided by Wessex Archaeology Ltd and  
Headland Archaeology (UK) Limited.

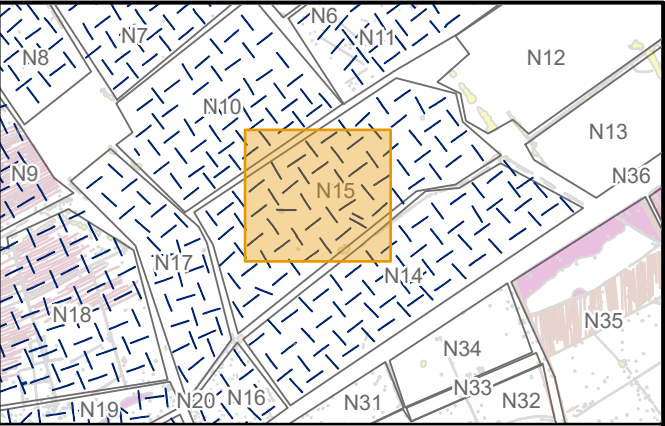
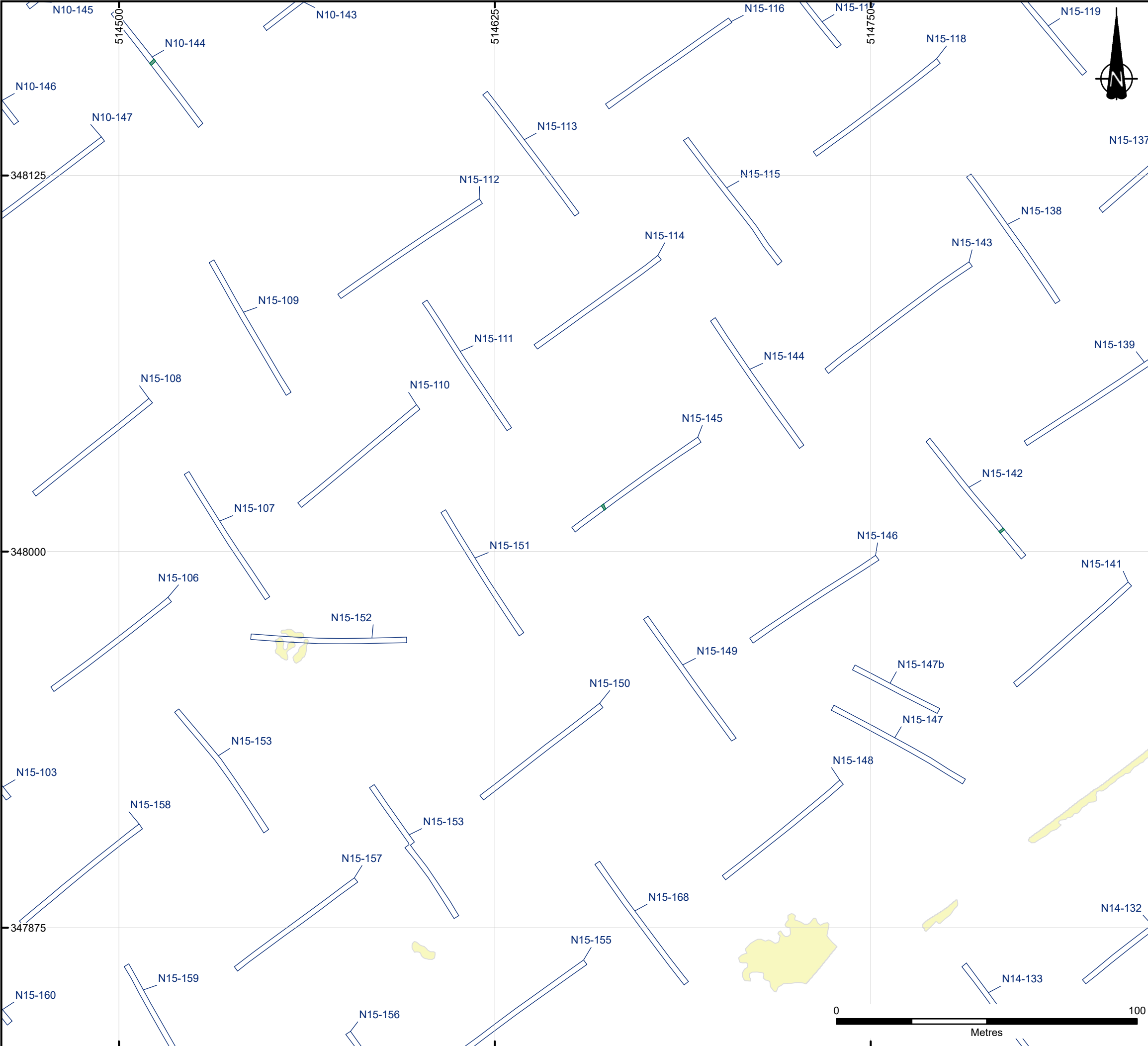
A	FIRST ISSUE	17/01/25	HP	ST	DJ
REVISION	DETAILS	DATE	DRAWN	CHKD	APPD
CLIENT					
BEACON FEN ENERGY PARK LTD					
PROJECT					
BEACON FEN ENERGY PARK					
DRAWING TITLE					
FIGURE 33: FIELD N15 TRENCH PLAN SHOWING EVALUATION RESULTS (SHEET 1)					
DRG No. ST20560-133			REV A		
DRG SIZE A3		SCALE 1:1,250		DATE 17/01/2025	
DRAWN BY HP		CHECKED BY GM		APPROVED BY DJ	



wardell  
armstrong

PART OF  SLR





**KEY**  

Solar Array Area

Evaluation Trenches

Archaeological Features Found During Evaluation

**Geophysical Survey Results**  

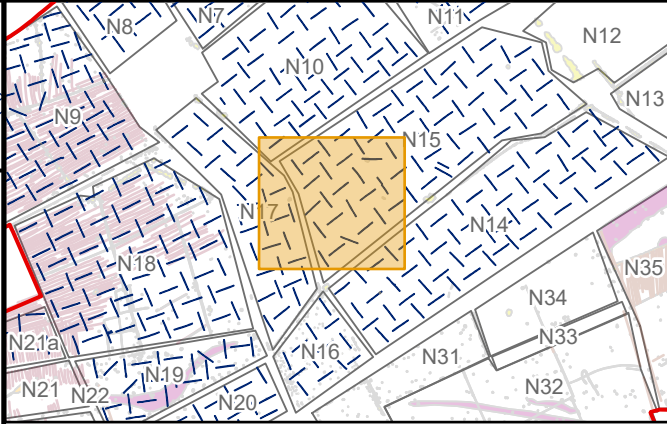
Features of an Increased Response/Uncertainty

**Notes:**  
Boundaries are indicative.  
© Crown Copyright All Rights Reserved  
Licence No. 0100031673  
  
© Crown copyright and database rights 2024 Ordnance Survey  
0100031673  
  
Solar Array Area provided by Low Carbon on 15/01/2025  
  
Geophysical Survey Data provided by Wessex Archaeology Ltd and  
Headland Archaeology (UK) Limited.

A	FIRST ISSUE			17/01/25	HP	ST	DJ
REVISION	DETAILS			DATE	DRAWN	CHKD	APPD
CLIENT							
BEACON FEN ENERGY PARK LTD							
PROJECT							
BEACON FEN ENERGY PARK							
DRAWING TITLE							
FIGURE 33: FIELD N15 TRENCH PLAN SHOWING EVALUATION RESULTS (SHEET 2)							
DRG No. ST20560-133				REV A			
DRG SIZE A3		SCALE 1:1,250		DATE 17/01/2025			
DRAWN BY HP		CHECKED BY GM		APPROVED BY DJ			

PART OF SLR





**KEY**

- Solar Array Area
- Evaluation Trenches
- Archaeological Features Found During Evaluation

**Geophysical Survey Results**

- Features of an Increased Response/Uncertainty
- Possible Geological Features

**Notes:**

Boundaries are indicative.

© Crown Copyright All Rights Reserved  
Licence No. 0100031673

© Crown copyright and database rights 2024 Ordnance Survey  
0100031673

Solar Array Area provided by Low Carbon on 15/01/2025

Geophysical Survey Data provided by Wessex Archaeology Ltd and  
Headland Archaeology (UK) Limited.

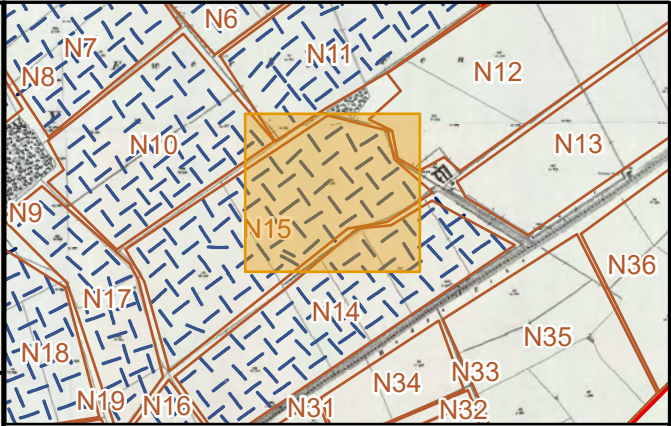
A	FIRST ISSUE			17/01/25	HP	ST	DJ
REVISION	DETAILS			DATE	DRAWN	CHKD	APPD
CLIENT							
BEACON FEN ENERGY PARK LTD							
PROJECT							
BEACON FEN ENERGY PARK							
DRAWING TITLE							
FIGURE 33: FIELD N15 TRENCH PLAN SHOWING EVALUATION RESULTS (SHEET 3)							
DRG No.				REV			
ST20560-133				A			
DRG SIZE		SCALE		DATE			
A3		1:1,250		17/01/2025			
DRAWN BY		CHECKED BY		APPROVED BY			
HP		GM		DJ			



wardell  
armstrong

PART OF  SLR





**KEY**

- Solar Array Area
- Field References
- Evaluation Trenches

**Notes:**

Boundaries are indicative.

Solar Array Area provided by Low Carbon on 15/01/2025

Reproduced with the permission of The National Library of Scotland (NLS) CC-BY

Extract of Ordnance Survey Map Lincolnshire CVII.2, Lincolnshire XCVIII.13, Lincolnshire CVII.5 and Lincolnshire CVII.6

Historic Mapping approximately georeferenced

A	FIRST ISSUE		17/01/25	HP	ST	DJ
	REVISION	DETAILS	DATE	DRAWN	CHKD	APPD
CLIENT						
BEACON FEN ENERGY PARK LTD						
PROJECT						
BEACON FEN ENERGY PARK						
DRAWING TITLE						
FIGURE 34: FIELD N15 HISTORIC MAPPING (SHEET 1)						
DRG No.			ST20560-134		REV	
					A	
DRG SIZE		A3	SCALE		1:1,500	
			DATE		17/01/2025	
DRAWN BY		HP	CHECKED BY		GM	
			APPROVED BY		DJ	

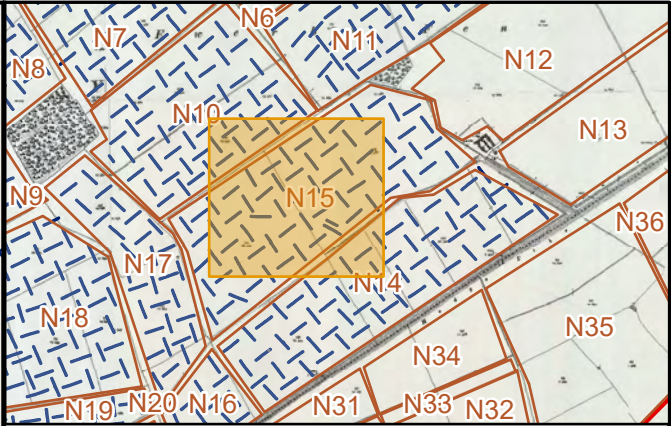


wardell  
armstrong



PART OF SLR





**KEY**

- Solar Array Area
- Field References
- Evaluation Trenches

**Notes:**

Boundaries are indicative.

Solar Array Area provided by Low Carbon on 15/01/2025

Reproduced with the permission of The National Library of Scotland (NLS) CC-BY

Extract of Ordnance Survey Map Lincolnshire CVII.2, Lincolnshire XCVIII.13, Lincolnshire CVII.5 and Lincolnshire CVII.6

Historic Mapping approximately georeferenced

A	FIRST ISSUE		17/01/25	HP	ST	DJ
	REVISION	DETAILS	DATE	DRAWN	CHKD	APPD
CLIENT						
BEACON FEN ENERGY PARK LTD						
PROJECT						
BEACON FEN ENERGY PARK						
DRAWING TITLE						
FIGURE 34: FIELD N15 HISTORIC MAPPING (SHEET 2)						
DRG No.			REV			
ST20560-134			A			
DRG SIZE		SCALE		DATE		
A3		1:1,500		17/01/2025		
DRAWN BY		CHECKED BY		APPROVED BY		
HP		GM		DJ		



wardell  
armstrong

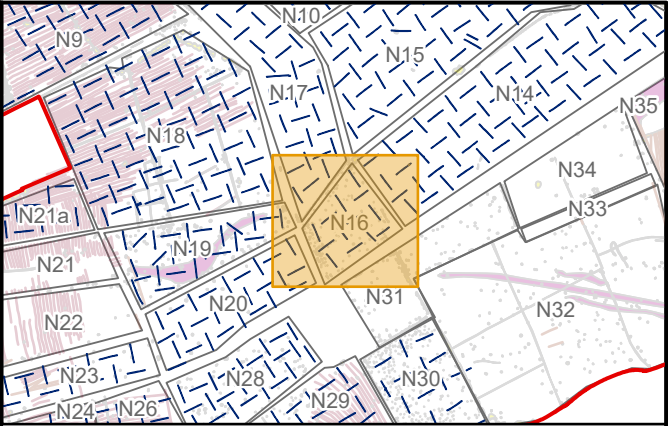
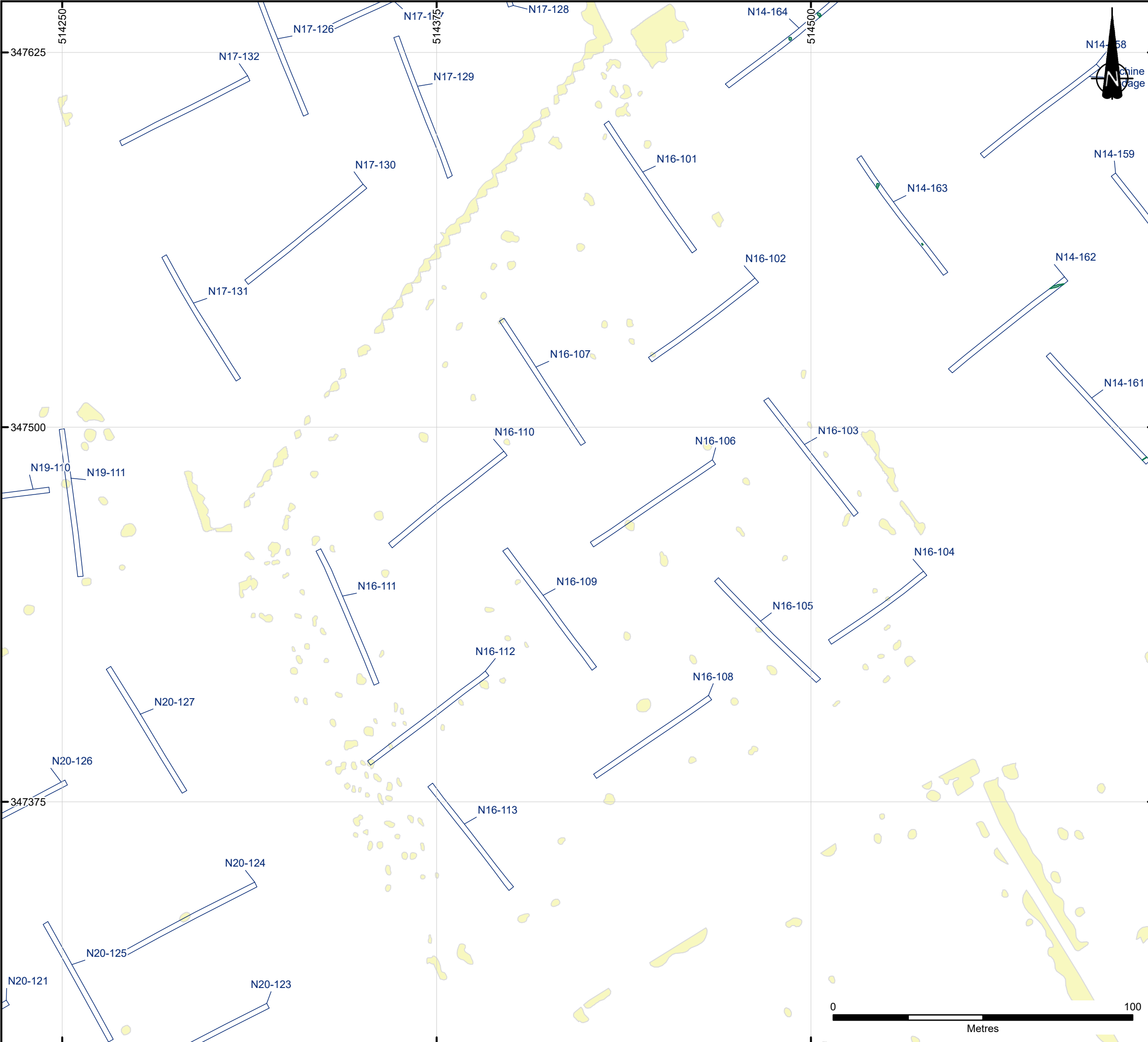


PART OF SLR









**KEY**  

Solar Array Area



Evaluation Trenches

Archaeological Features Found During Evaluation

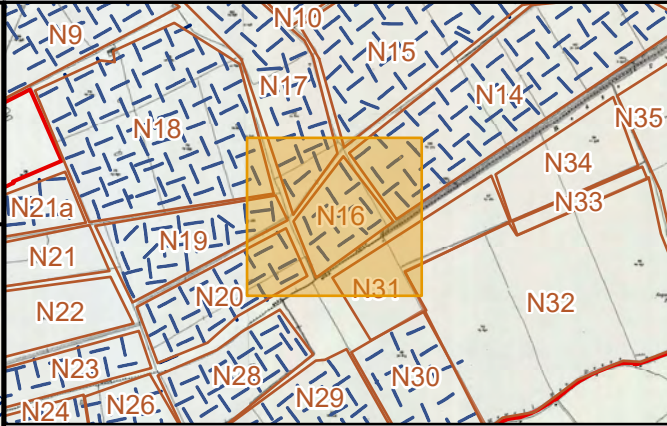
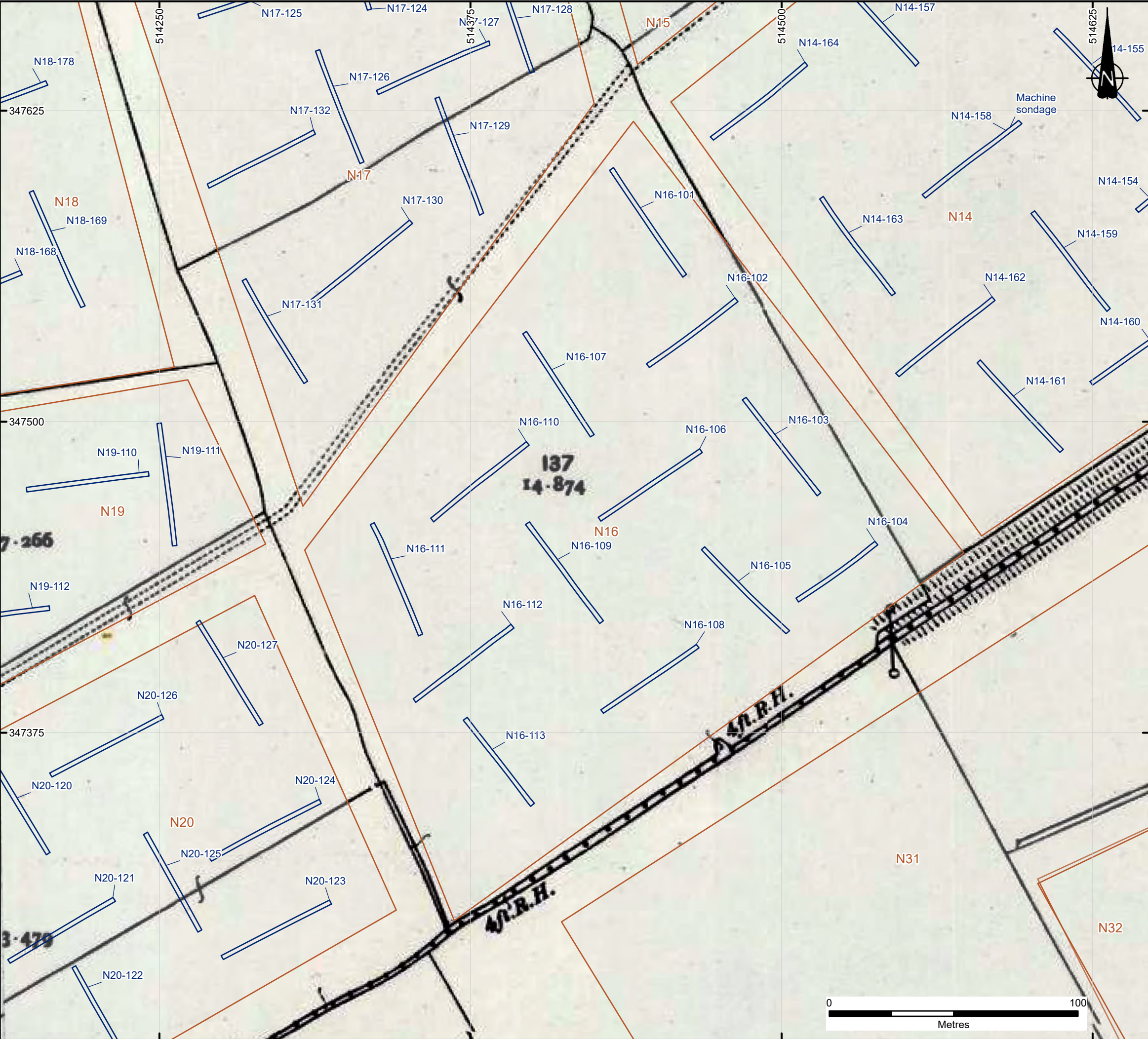
**Geophysical Survey Results**  

Features of an Increased Response/Uncertainty

**Notes:**  
Boundaries are indicative.  
© Crown Copyright All Rights Reserved  
Licence No. 0100031673  
© Crown copyright and database rights 2024 Ordnance Survey 0100031673  
Solar Array Area provided by Low Carbon on 15/01/2025  
Geophysical Survey Data provided by Wessex Archaeology Ltd and Headland Archaeology (UK) Limited.

A	FIRST ISSUE			17/01/25	HP	ST	DJ
REVISION	DETAILS			DATE	DRAWN	CHKD	APPD
CLIENT							
BEACON FEN ENERGY PARK LTD							
PROJECT							
BEACON FEN ENERGY PARK							
DRAWING TITLE							
FIGURE 35: FIELD N15 TRENCH PLAN SHOWING EVALUATION RESULTS							
DRG No.				REV			
ST20560-135				A			
DRG SIZE		SCALE		DATE			
A3		1:1,250		17/01/2025			
DRAWN BY		CHECKED BY		APPROVED BY			
HP		GM		DJ			
							





**KEY**

- Solar Array Area
- Field References
- Evaluation Trenches

**Notes:**

Boundaries are indicative.

Solar Array Area provided by Low Carbon on 15/01/2025

Reproduced with the permission of The National Library of Scotland (NLS) CC-BY

Extract of Ordnance Survey Map Lincolnshire CVII.2, Lincolnshire XCVIII.13, Lincolnshire CVII.5 and Lincolnshire CVII.6

Historic Mapping approximately georeferenced

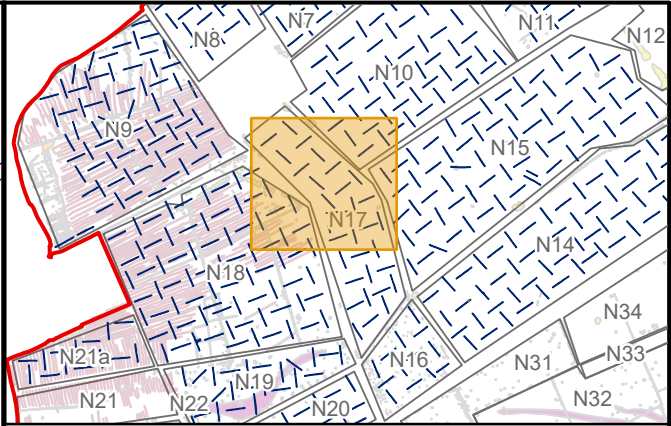
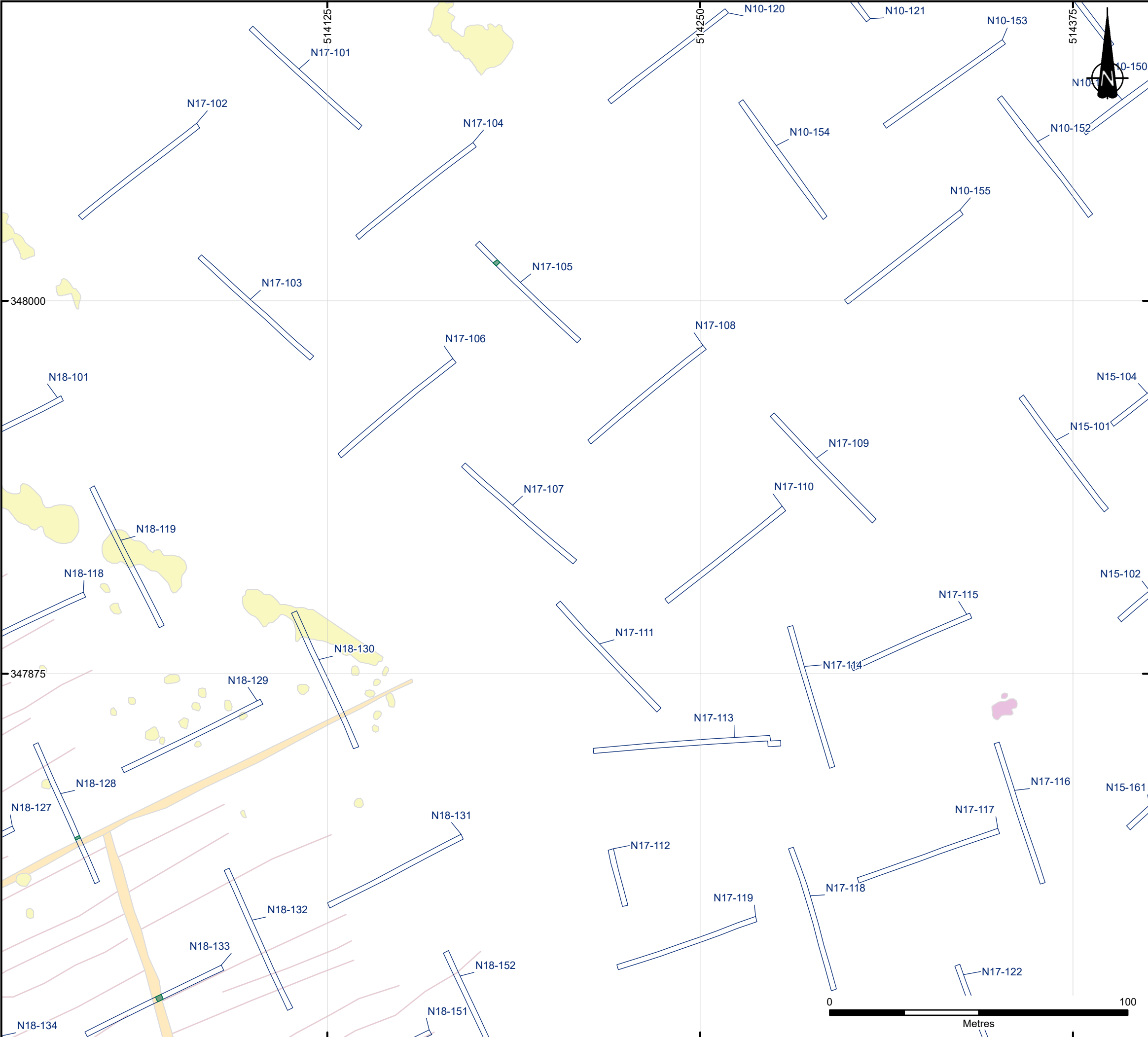
A	FIRST ISSUE		17/01/25	HP	ST	DJ
REVISION	DETAILS		DATE	DRAWN	CHKD	APPD
CLIENT						
BEACON FEN ENERGY PARK LTD						
PROJECT						
BEACON FEN ENERGY PARK						
DRAWING TITLE						
FIGURE 36: FIELD N16 HISTORIC MAPPING						
DRG No.			REV			
ST20560-136			A			
DRG SIZE		SCALE		DATE		
A3		1:1,500		17/01/2025		
DRAWN BY		CHECKED BY		APPROVED BY		
HP		GM		DJ		



wardell  
armstrong

PART OF  SLR





**KEY**

- Solar Array Area
- Evaluation Trenches
- Archaeological Features Found During Evaluation

**Geophysical Survey Results**

- Features of an Increased Response/Uncertainty
- Possible Geological Features
- Historic Field Boundaries/Landscape Feature

**Notes:**

Boundaries are indicative.

© Crown Copyright All Rights Reserved  
Licence No. 0100031673

© Crown copyright and database rights 2024 Ordnance Survey  
0100031673

Solar Array Area provided by Low Carbon on 15/01/2025

Geophysical Survey Data provided by Wessex Archaeology Ltd and  
Headland Archaeology (UK) Limited.

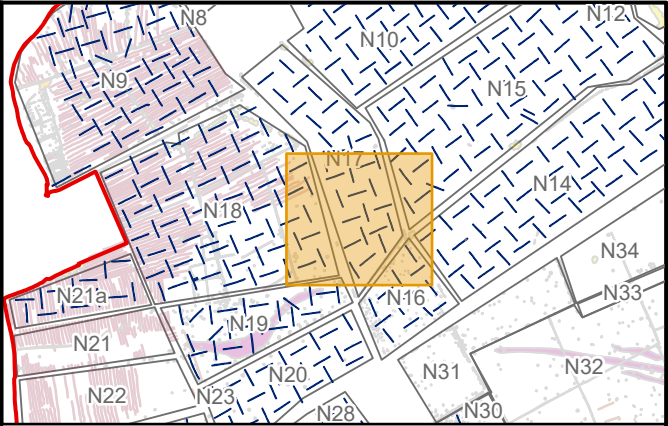
A	FIRST ISSUE		17/01/25	HP	ST	DJ
	REVISION	DETAILS	DATE	DRAWN	CHKD	APPD
CLIENT						
BEACON FEN ENERGY PARK LTD						
PROJECT						
BEACON FEN ENERGY PARK						
DRAWING TITLE						
FIGURE 37: FIELD N17 TRENCH PLAN SHOWING EVALUATION RESULTS (SHEET 1)						
DRG No.			REV			
ST20560-137			A			
DRG SIZE		SCALE		DATE		
A3		1:1,250		17/01/2025		
DRAWN BY		CHECKED BY		APPROVED BY		
HP		GM		DJ		



wardell  
armstrong

PART OF  SLR





**KEY**

- Solar Array Area
- Evaluation Trenches
- Archaeological Features Found During Evaluation

**Geophysical Survey Results**

- Features of an Increased Response/Uncertainty
- Historic Field Boundaries/Landscape Feature
- Possible Archaeological Remains

**Notes:**

Boundaries are indicative.

© Crown Copyright All Rights Reserved  
Licence No. 0100031673

© Crown copyright and database rights 2024 Ordnance Survey  
0100031673

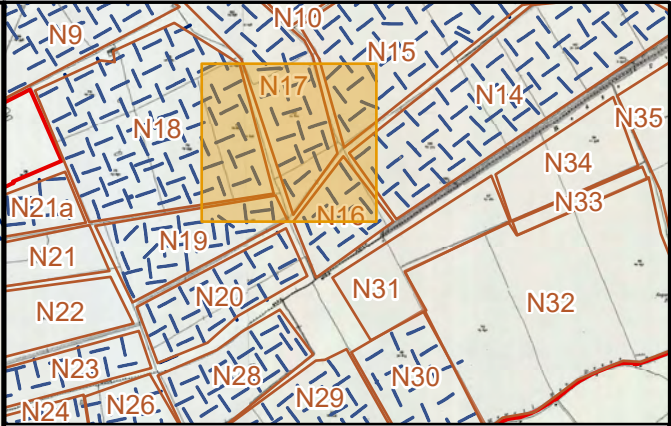
Solar Array Area provided by Low Carbon on 15/01/2025

Geophysical Survey Data provided by Wessex Archaeology Ltd and  
Headland Archaeology (UK) Limited.

A	FIRST ISSUE			17/01/25	HP	ST	DJ
REVISION	DETAILS			DATE	DRAWN	CHKD	APPD
CLIENT							
BEACON FEN ENERGY PARK LTD							
PROJECT							
BEACON FEN ENERGY PARK							
DRAWING TITLE							
FIGURE 37: FIELD N17 TRENCH PLAN SHOWING EVALUATION RESULTS (SHEET 2)							
DRG No.					REV		
ST20560-137					A		
DRG SIZE		SCALE		DATE			
A3		1:1,250		17/01/2025			
DRAWN BY		CHECKED BY		APPROVED BY			
HP		GM		DJ			







**KEY**

- Solar Array Area
- Field References
- Evaluation Trenches

**Notes:**

Boundaries are indicative.

Solar Array Area provided by Low Carbon on 15/01/2025

Reproduced with the permission of The National Library of Scotland (NLS) CC-BY

Extract of Ordnance Survey Map Lincolnshire CVII.2, Lincolnshire XCVIII.13, Lincolnshire CVII.5 and Lincolnshire CVII.6

Historic Mapping approximately georeferenced

A	FIRST ISSUE	17/01/25	HP	ST	DJ
REVISION	DETAILS	DATE	DRAWN	CHKD	APPD
CLIENT					
BEACON FEN ENERGY PARK LTD					
PROJECT					
BEACON FEN ENERGY PARK					
DRAWING TITLE					
FIGURE 38: FIELD N17 HISTORIC MAPPING (SHEET 2)					
DRG No.	ST20560-138		REV	A	
DRG SIZE	A3	SCALE	1:1,500	DATE	17/01/2025
DRAWN BY	HP	CHECKED BY	GM	APPROVED BY	DJ

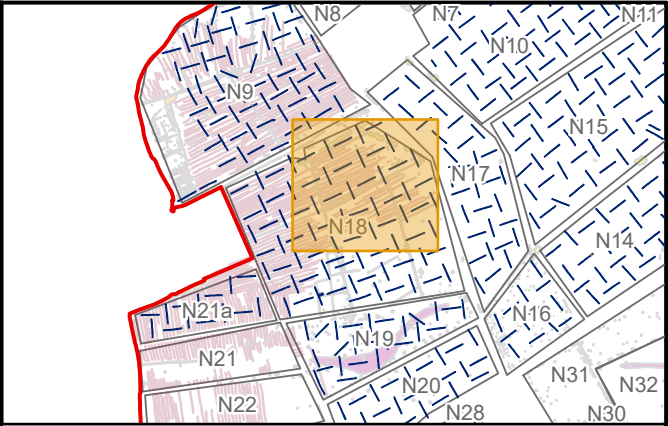


wardell  
armstrong



PART OF SLR





**KEY**

- Solar Array Area
- Evaluation Trenches
- Archaeological Features Found During Evaluation

**Geophysical Survey Results**

- Possible Archaeological Remains
- Agricultural Feature
- Historic Field Boundaries/Landscape Feature
- Features of an Increased Response/Uncertainty

**Notes:**

Boundaries are indicative.

© Crown Copyright All Rights Reserved  
Licence No. 0100031673

© Crown copyright and database rights 2024 Ordnance Survey  
0100031673

Site boundary provided by Ardent Management on 07/07/2023

Geophysical Survey Data provided by Wessex Archaeology Ltd and  
Headland Archaeology (UK) Limited.

A	FIRST ISSUE		17/01/25	HP	ST	DJ
REVISION	DETAILS		DATE	DRAWN	CHKD	APPD
CLIENT						
BEACON FEN ENERGY PARK LTD						
PROJECT						
BEACON FEN ENERGY PARK						
DRAWING TITLE						
FIGURE 39: FIELD N18 TRENCH PLAN SHOWING EVALUATION RESULTS (SHEET 1)						
DRG No.			REV			
ST20560-139			A			
DRG SIZE		SCALE	DATE			
A3		1:1,250	17/01/2025			
DRAWN BY		CHECKED BY	APPROVED BY			
HP		GM	DJ			

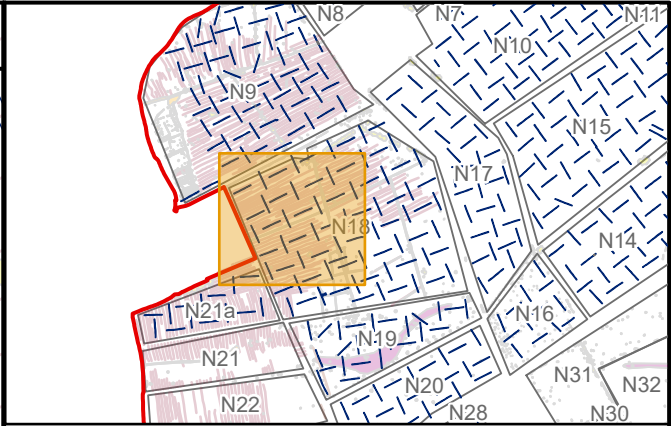
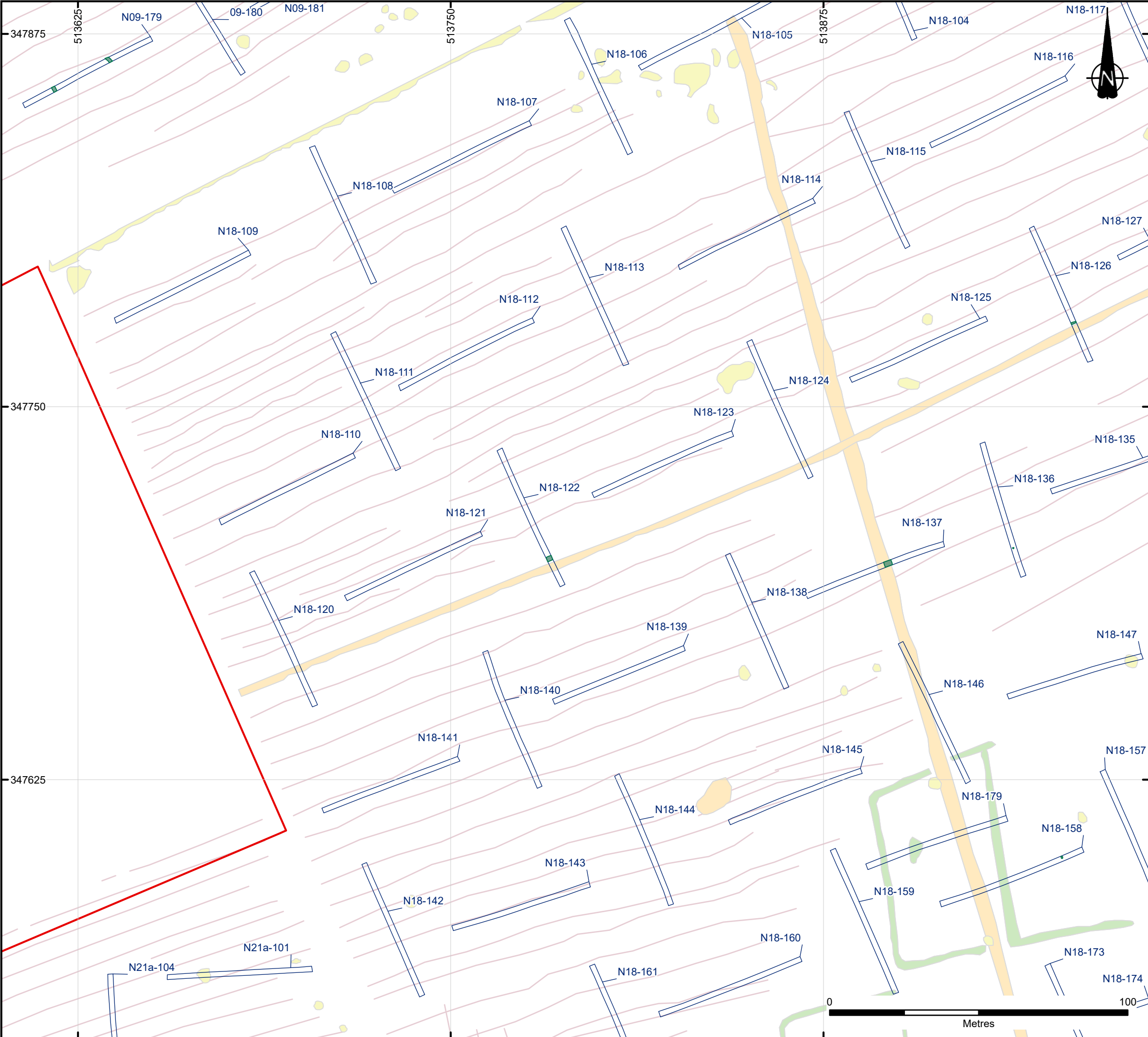


wardell  
armstrong



PART OF SLR





**KEY**

- Solar Array Area
- Evaluation Trenches
- Archaeological Features Found During Evaluation

**Geophysical Survey Results**

- Possible Archaeological Remains
- Agricultural Feature
- Historic Field Boundaries/Landscape Feature
- Features of an Increased Response/Uncertainty

**Notes:**

Boundaries are indicative.

© Crown Copyright All Rights Reserved  
Licence No. 0100031673

© Crown copyright and database rights 2024 Ordnance Survey  
0100031673

Solar Array Area provided by Low Carbon on 15/01/2025

Geophysical Survey Data provided by Wessex Archaeology Ltd and  
Headland Archaeology (UK) Limited.

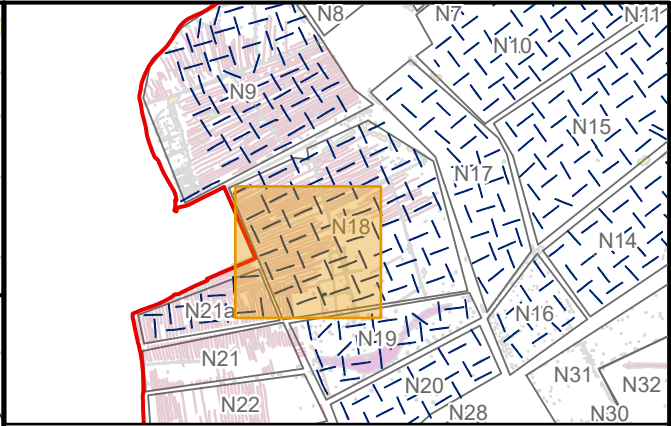
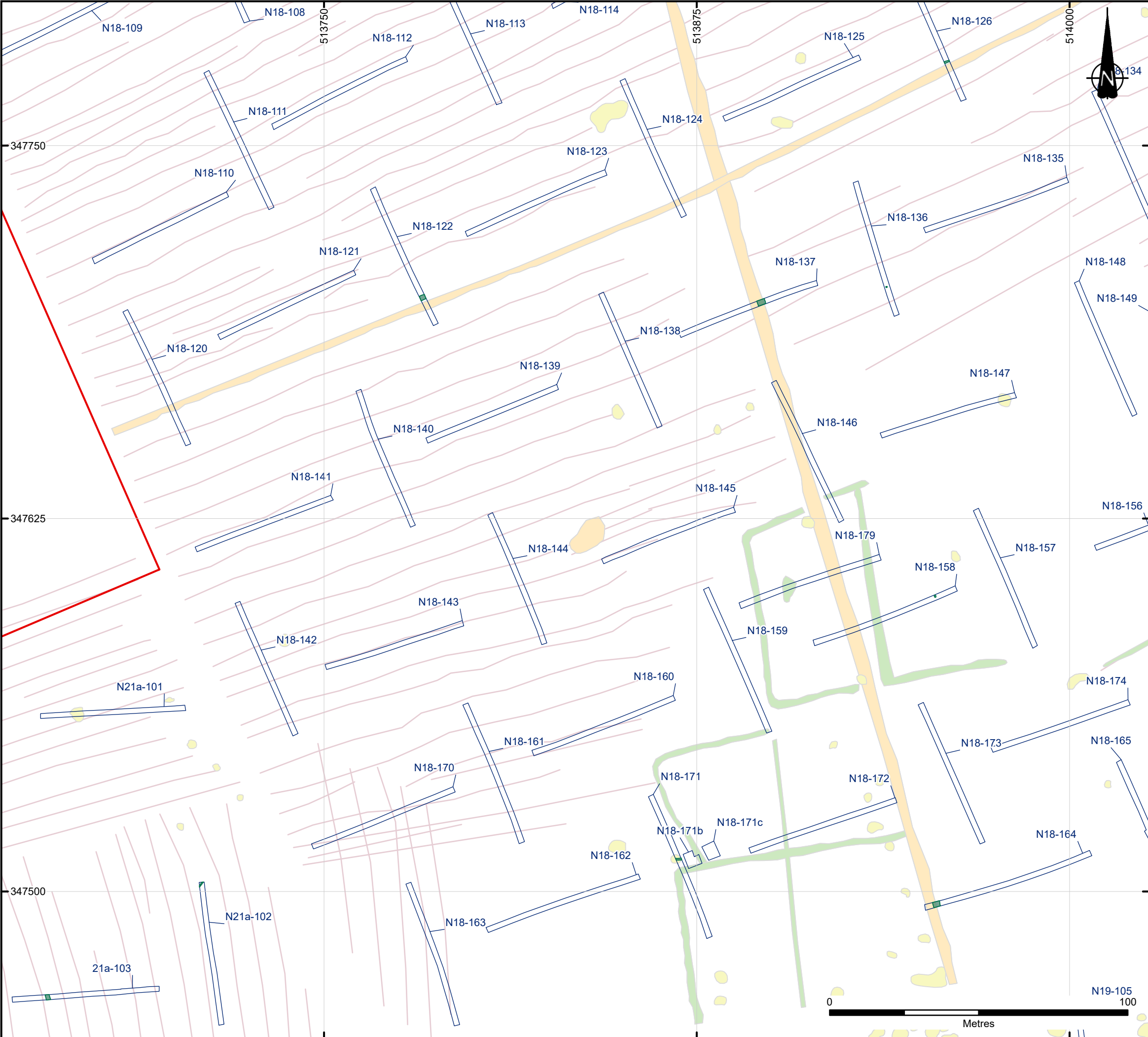
A	FIRST ISSUE	17/01/25	HP	ST	DJ
REVISION	DETAILS	DATE	DRAWN	CHKD	APPD
CLIENT					
BEACON FEN ENERGY PARK LTD					
PROJECT					
BEACON FEN ENERGY PARK					
DRAWING TITLE					
FIGURE 39: FIELD N18 TRENCH PLAN SHOWING EVALUATION RESULTS (SHEET 2)					
DRG No. ST20560-139			REV A		
DRG SIZE A3		SCALE 1:1,250		DATE 17/01/2025	
DRAWN BY HP		CHECKED BY GM		APPROVED BY DJ	



wardell  
armstrong

PART OF  SLR





**KEY**

- Solar Array Area
- Evaluation Trenches
- Archaeological Features Found During Evaluation

**Geophysical Survey Results**

- Agricultural Feature
- Historic Field Boundaries/Landscape Feature
- Features of an Increased Response/Uncertainty
- Possible Archaeological Remains

**Notes:**

Boundaries are indicative.

© Crown Copyright All Rights Reserved  
Licence No. 0100031673

© Crown copyright and database rights 2024 Ordnance Survey  
0100031673

Solar Array Area provided by Low Carbon on 15/01/2025

Geophysical Survey Data provided by Wessex Archaeology Ltd and  
Headland Archaeology (UK) Limited.

A	FIRST ISSUE	17/01/25	HP	ST	DJ
REVISION	DETAILS	DATE	DRAWN	CHKD	APPD

CLIENT

BEACON FEN ENERGY PARK LTD

PROJECT

BEACON FEN ENERGY PARK

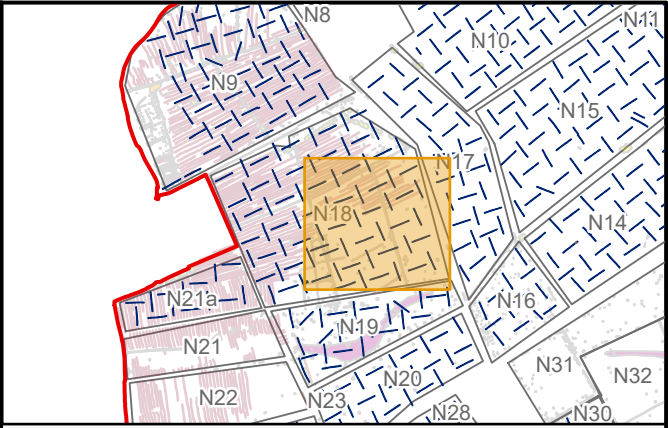
DRAWING TITLE

FIGURE 39:  
FIELD N18 TRENCH PLAN SHOWING  
EVALUATION RESULTS  
(SHEET 3)

DRG No.	ST20560-139	REV	A
DRG SIZE	A3	SCALE	1:1,250
DRAWN BY	HP	CHECKED BY	GM
		APPROVED BY	DJ

  
PART OF 





**KEY**

- Solar Array Area
- Evaluation Trenches
- Archaeological Features Found During Evaluation

**Geophysical Survey Results**

- Features of an Increased Response/Uncertainty
- Historic Field Boundaries/Landscape Feature
- Agricultural Feature
- Possible Archaeological Remains

**Notes:**

Boundaries are indicative.

© Crown Copyright All Rights Reserved  
Licence No. 0100031673

© Crown copyright and database rights 2024 Ordnance Survey  
0100031673

Solar Array Area provided by Low Carbon on 15/01/2025

Geophysical Survey Data provided by Wessex Archaeology Ltd and  
Headland Archaeology (UK) Limited.

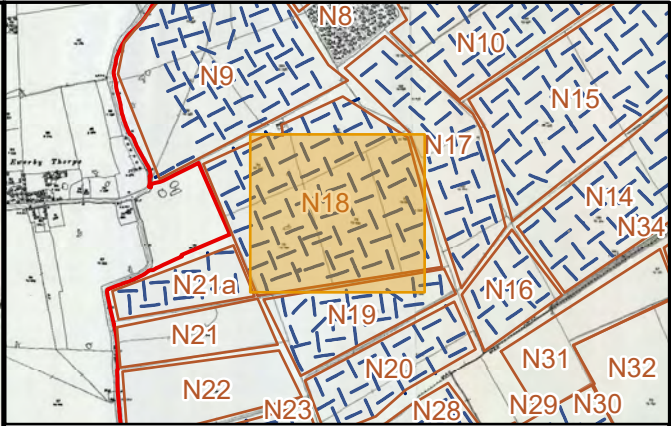
A	FIRST ISSUE				17/01/25	HP	ST	DJ
REVISION	DETAILS				DATE	DRAWN	CHKD	APPD
CLIENT								
BEACON FEN ENERGY PARK LTD								
PROJECT								
BEACON FEN ENERGY PARK								
DRAWING TITLE								
FIGURE 39: FIELD N18 TRENCH PLAN SHOWING EVALUATION RESULTS (SHEET 4)								
DRG No.					REV			
ST20560-139					A			
DRG SIZE			SCALE		DATE			
A3			1:1,250		17/01/2025			
DRAWN BY			CHECKED BY		APPROVED BY			
HP			GM		DJ			











**KEY**

- Solar Array Area
- Field References
- Evaluation Trenches

**Notes:**

Boundaries are indicative.

Solar Array Area provided by Low Carbon on 15/01/2025

Reproduced with the permission of The National Library of Scotland (NLS) CC-BY

Extract of Ordnance Survey Map Lincolnshire CVII.2, Lincolnshire XCVIII.13, Lincolnshire CVII.5 and Lincolnshire CVII.6

Historic Mapping approximately georeferenced

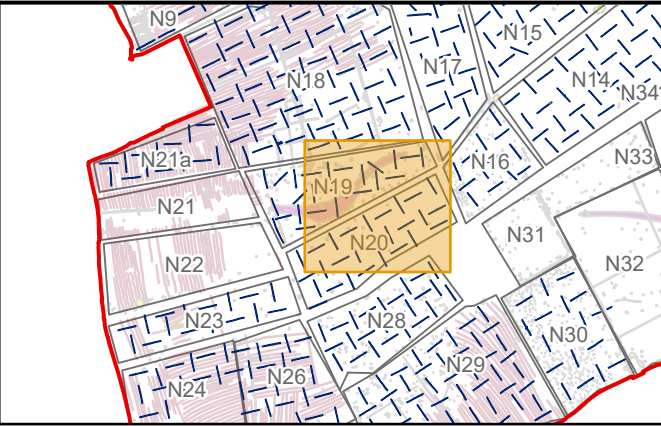
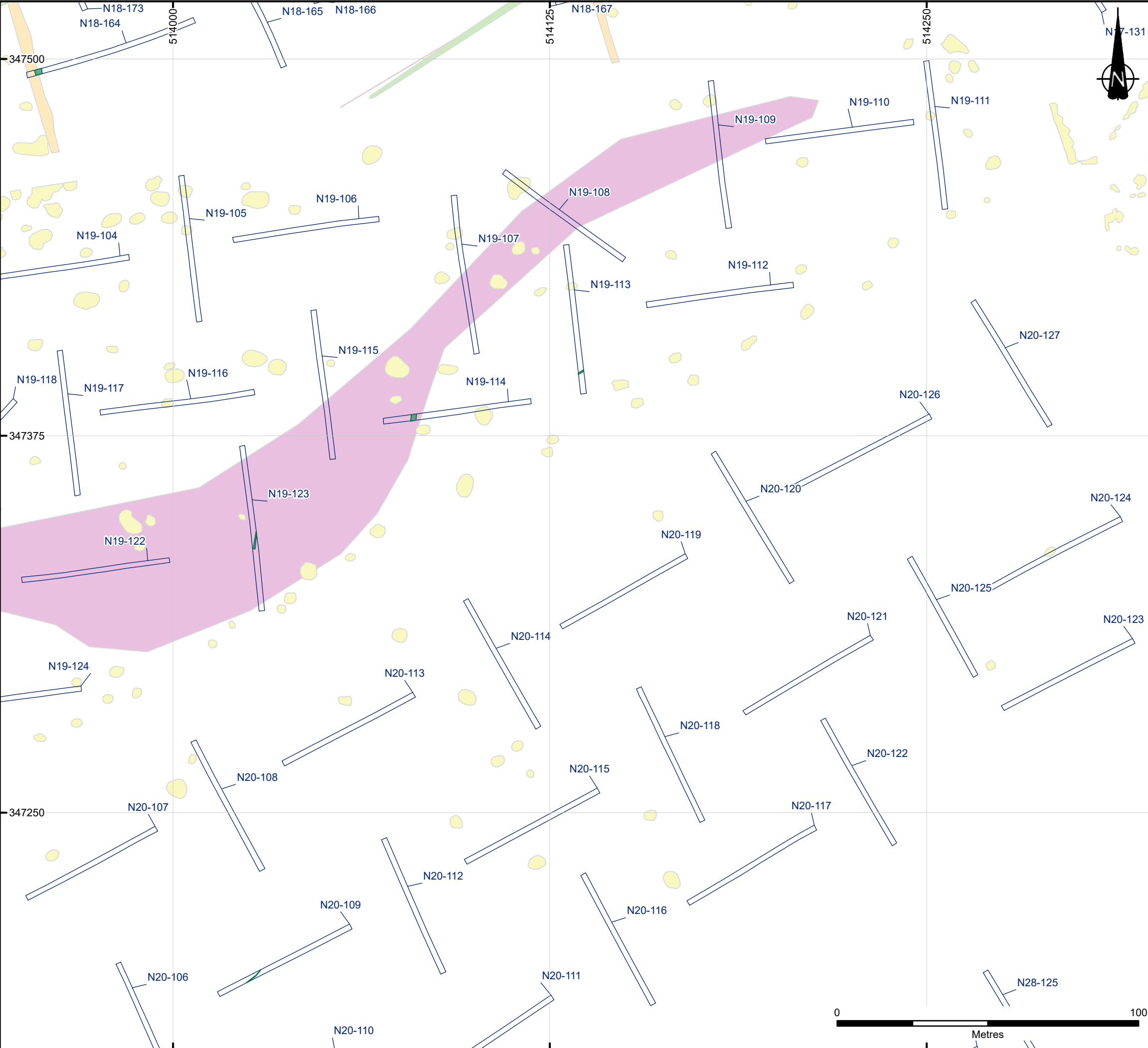
A	FIRST ISSUE		17/01/25	HP	ST	DJ
REVISION	DETAILS		DATE	DRAWN	CHKD	APPD
CLIENT						
BEACON FEN ENERGY PARK LTD						
PROJECT						
BEACON FEN ENERGY PARK						
DRAWING TITLE						
FIGURE 40: FIELD N18 HISTORIC MAPPING (SHEET 2)						
DRG No.			REV			
ST20560-140			A			
DRG SIZE		SCALE		DATE		
A3		1:1,500		17/01/2025		
DRAWN BY		CHECKED BY		APPROVED BY		
HP		GM		DJ		



wardell  
armstrong

PART OF  SLR





- KEY**
- Solar Array Area
  - Evaluation Trenches
  - Archaeological Features Found During Evaluation
  - Geophysical Survey Results**
  - Possible Geological Features
  - Agricultural Feature
  - Features of an Increased Response/Uncertainty
  - Historic Field Boundaries/Landscape Feature
  - Possible Archaeological Remains

**Notes:**

Boundaries are indicative.

© Crown Copyright All Rights Reserved  
Licence No. 0100031673

© Crown copyright and database rights 2024 Ordnance Survey  
0100031673

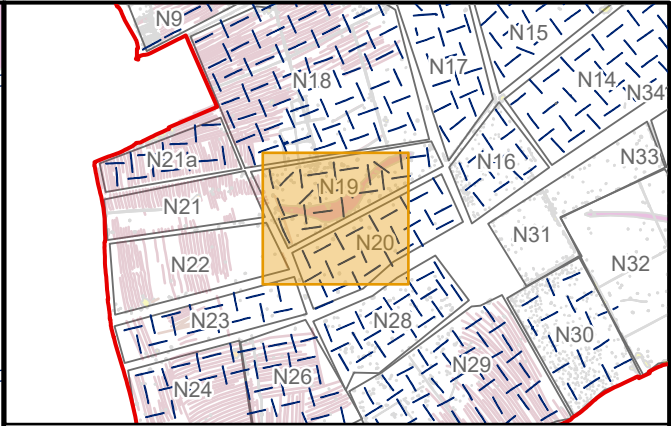
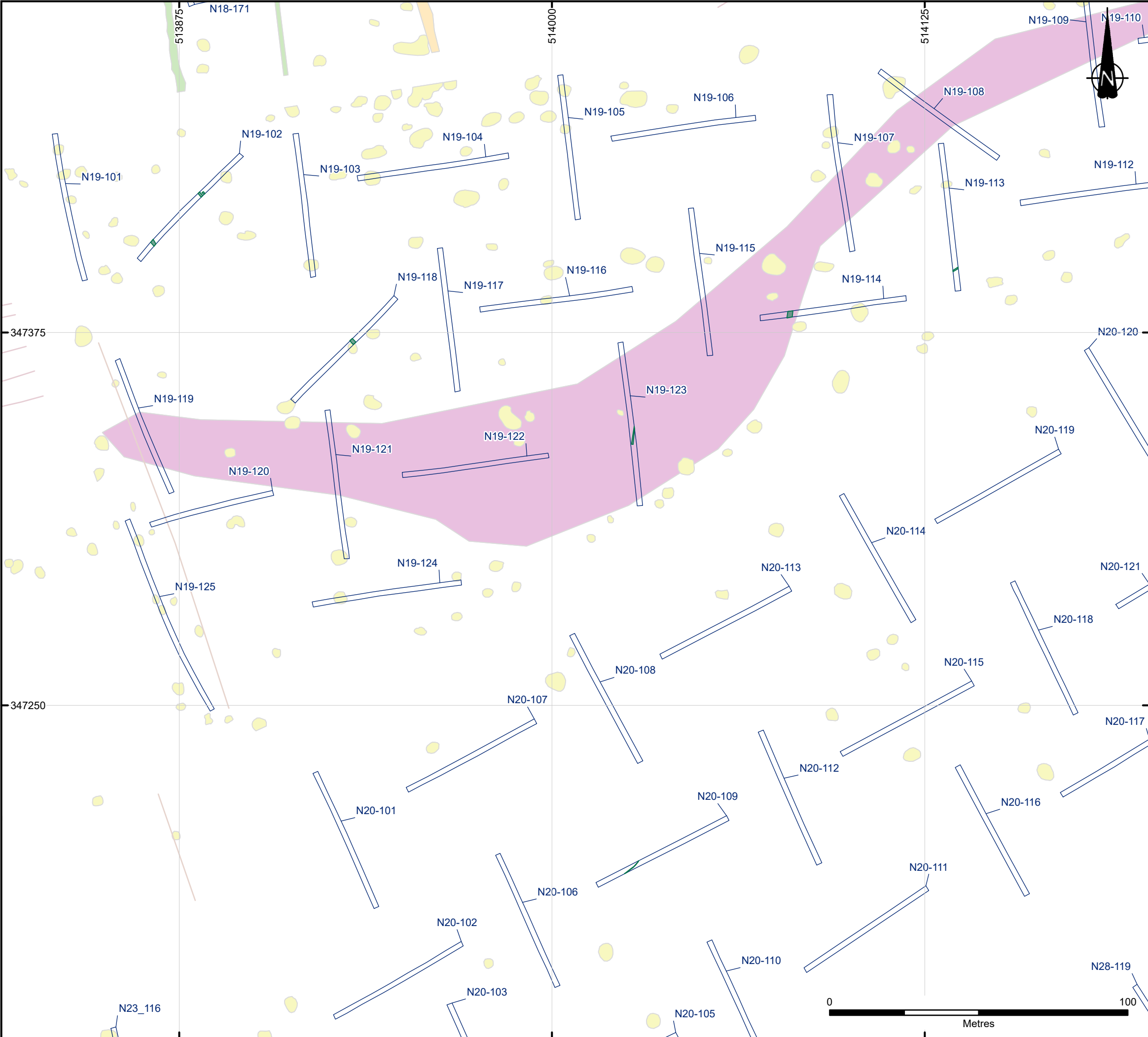
Solar Array Area provided by Low Carbon on 15/01/2025

Geophysical Survey Data provided by Wessex Archaeology Ltd and  
Headland Archaeology (UK) Limited.

A	FIRST ISSUE			17/01/25	HP	ST	DJ
REVISION	DETAILS			DATE	DRAWN	CHKD	APPD
CLIENT							
BEACON FEN ENERGY PARK LTD							
PROJECT							
BEACON FEN ENERGY PARK							
DRAWING TITLE							
FIGURE 41: FIELD N19 AND N20 TRENCH PLAN SHOWING EVALUATION RESULTS (SHEET 1)							
DRG No. ST20560-141				REV A			
DRG SIZE A3		SCALE 1:1,250		DATE 17/01/2025			
DRAWN BY HP		CHECKED BY GM		APPROVED BY DJ			







**KEY**

- Solar Array Area
- Evaluation Trenches
- Archaeological Features Found During Evaluation

**Geophysical Survey Results**

- Possible Geological Features
- Agricultural Feature
- Historic Field Boundaries/Landscape Feature
- Features of an Increased Response/Uncertainty

**Notes:**

Boundaries are indicative.

© Crown Copyright All Rights Reserved  
Licence No. 0100031673

© Crown copyright and database rights 2024 Ordnance Survey  
0100031673

Solar Array Area provided by Low Carbon on 15/01/2025

Geophysical Survey Data provided by Wessex Archaeology Ltd and  
Headland Archaeology (UK) Limited.

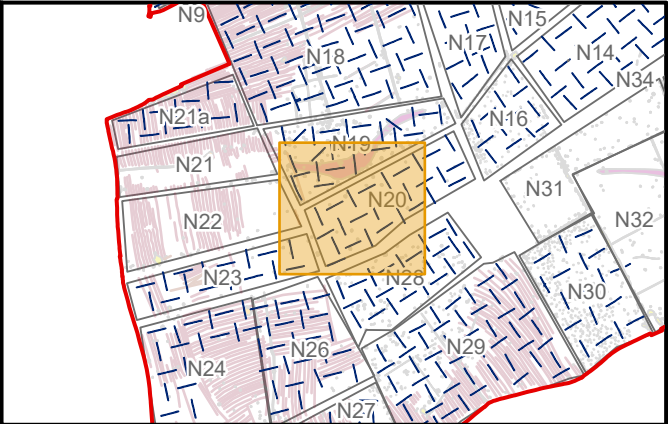
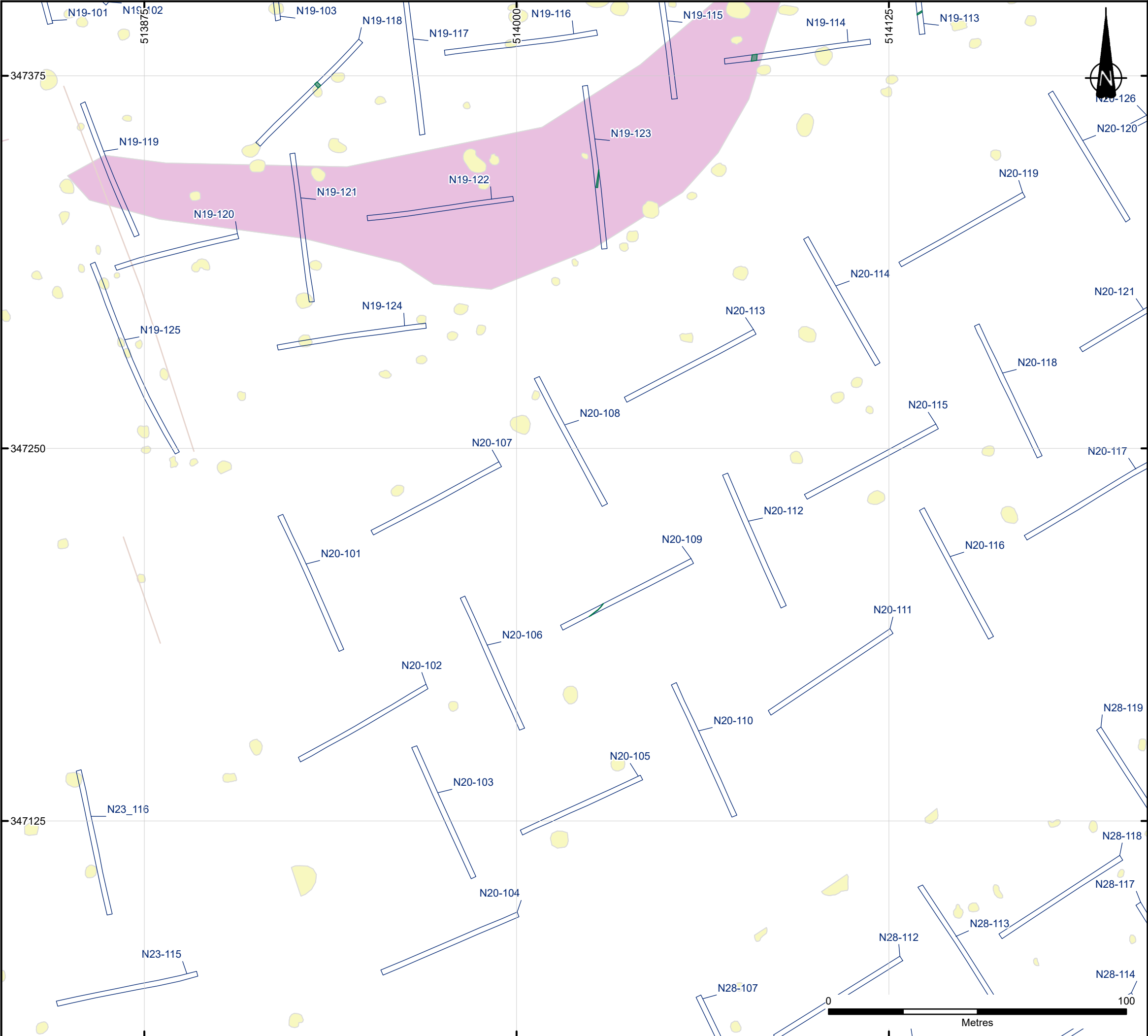
A	FIRST ISSUE		17/01/25	HP	ST	DJ
REVISION	DETAILS		DATE	DRAWN	CHKD	APPD
CLIENT						
BEACON FEN ENERGY PARK LTD						
PROJECT						
BEACON FEN ENERGY PARK						
DRAWING TITLE						
FIGURE 41: FIELD N19 AND N20 TRENCH PLAN SHOWING EVALUATION RESULTS (SHEET 2)						
DRG No.			REV			
ST20560-141			A			
DRG SIZE		SCALE	DATE			
A3		1:1,250	17/01/2025			
DRAWN BY		CHECKED BY	APPROVED BY			
HP		GM	DJ			



wardell  
armstrong

PART OF  SLR





**KEY**

- Solar Array Area
- Evaluation Trenches
- Archaeological Features Found During Evaluation

**Geophysical Survey Results**

- Possible Geological Features
- Agricultural Feature
- Features of an Increased Response/Uncertainty

**Notes:**

Boundaries are indicative.

© Crown Copyright All Rights Reserved  
Licence No. 0100031673

© Crown copyright and database rights 2024 Ordnance Survey  
0100031673

Solar Array Area provided by Low Carbon on 15/01/2025

Geophysical Survey Data provided by Wessex Archaeology Ltd and  
Headland Archaeology (UK) Limited.

A	FIRST ISSUE	17/01/25	HP	ST	DJ
REVISION	DETAILS	DATE	DRAWN	CHKD	APPD

CLIENT

BEACON FEN ENERGY PARK LTD

PROJECT

BEACON FEN ENERGY PARK

DRAWING TITLE

FIGURE 41:  
FIELD N19 AND N20 TRENCH PLAN SHOWING  
EVALUATION RESULTS  
(SHEET 3)

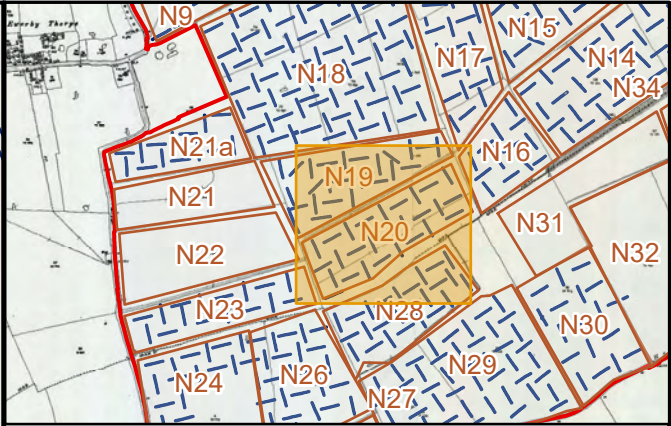
DRG No.	ST20560-141	REV	A
DRG SIZE	A3	SCALE	1:1,250
DRAWN BY	HP	CHECKED BY	GM
		APPROVED BY	DJ











**KEY**

- Solar Array Area
- Field References
- Evaluation Trenches

**Notes:**

Boundaries are indicative.

Solar Array Area provided by Low Carbon on 15/01/2025

Reproduced with the permission of The National Library of Scotland (NLS) CC-BY

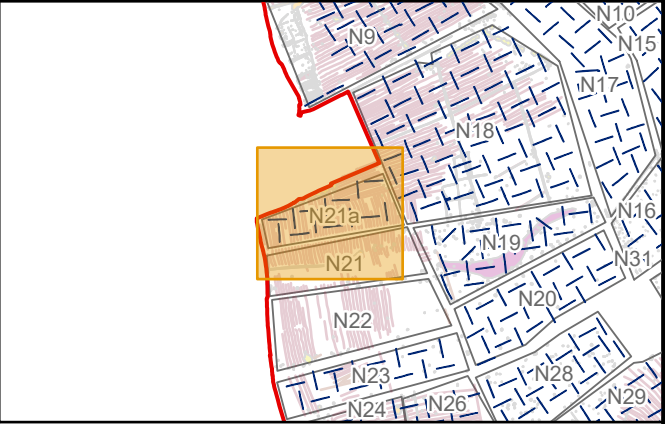
Extract of Ordnance Survey Map Lincolnshire CVII.2, Lincolnshire XCVIII.13, Lincolnshire CVII.5 and Lincolnshire CVII.6

Historic Mapping approximately georeferenced

A	FIRST ISSUE		17/01/25	HP	ST	DJ
REVISION	DETAILS		DATE	DRAWN	CHKD	APPD
CLIENT						
BEACON FEN ENERGY PARK LTD						
PROJECT						
BEACON FEN ENERGY PARK						
DRAWING TITLE						
FIGURE 41: FIELD N19 AND N20 HISTORIC MAPPING (SHEET 2)						
DRG No.			ST20560-141		REV	
					A	
DRG SIZE		A3	SCALE		DATE	
			1:1,500		17/01/2025	
DRAWN BY		HP	CHECKED BY		APPROVED BY	
			GM		DJ	

  
PART OF 





**KEY**

- Solar Array Area
- Evaluation Trenches
- Archaeological Features Found During Evaluation

**Geophysical Survey Results**

- Agricultural Feature
- Historic Field Boundaries/Landscape Feature
- Features of an Increased Response/Uncertainty

**Notes:**

Boundaries are indicative.

© Crown Copyright All Rights Reserved  
Licence No. 0100031673

© Crown copyright and database rights 2024 Ordnance Survey  
0100031673

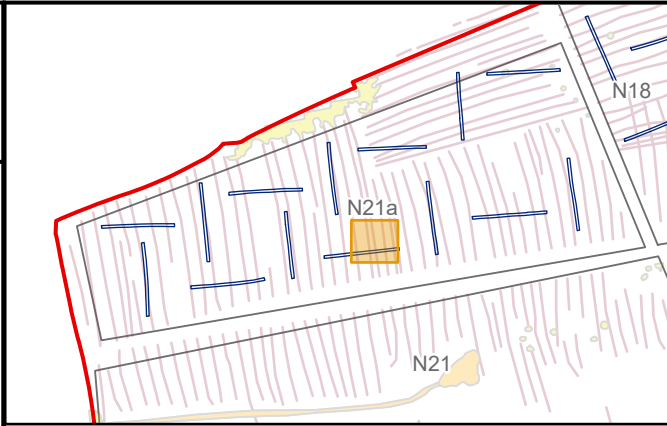
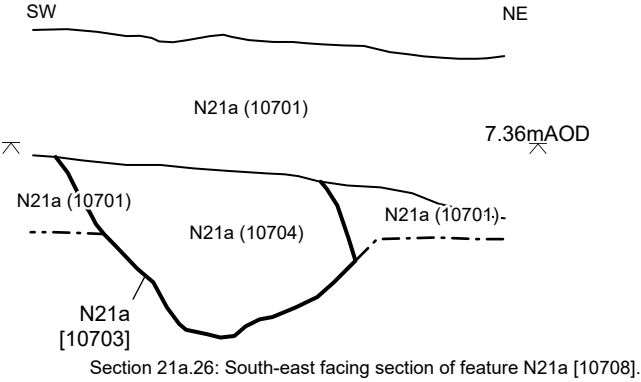
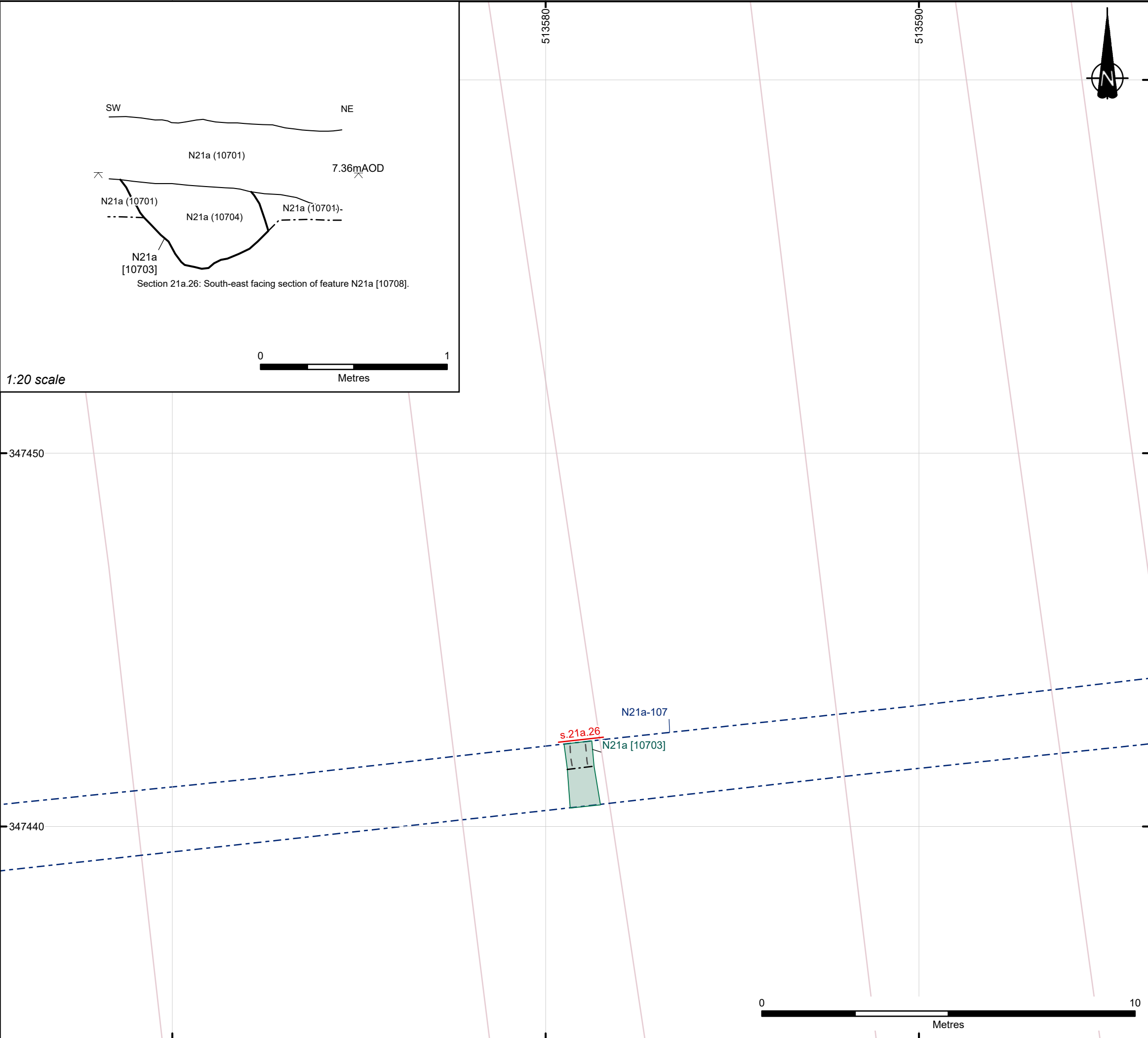
Solar Array Area provided by Low Carbon on 15/01/2025

Geophysical Survey Data provided by Wessex Archaeology Ltd and  
Headland Archaeology (UK) Limited.

A	FIRST ISSUE	17/01/25	HP	ST	DJ
REVISION	DETAILS	DATE	DRAWN	CHECKD	APPRD
CLIENT					
BEACON FEN ENERGY PARK LTD					
PROJECT					
BEACON FEN ENERGY PARK					
DRAWING TITLE					
FIGURE 43: FIELD N21A TRENCH PLAN SHOWING EVALUATION RESULTS					
DRG No.			REV		
ST20560-143			A		
DRG SIZE		SCALE		DATE	
A3		1:1,250		17/01/2025	
DRAWN BY		CHECKED BY		APPROVED BY	
HP		GM		DJ	

  
PART OF 





**KEY**

- Evaluation Trenches
- Archaeological Features Found During Evaluation
- Break of slope
- Intervention
- Section Shown

**Geophysical Survey Results**

- Agricultural Feature

**Notes:**

Boundaries are indicative.

© Crown Copyright All Rights Reserved  
Licence No. 0100031673

© Crown copyright and database rights 2024 Ordnance Survey  
0100031673

Solar Array Area provided by Low Carbon on 15/01/2025

Geophysical Survey Data provided by Wessex Archaeology Ltd and  
Headland Archaeology (UK) Limited.

A	FIRST ISSUE		17/01/25	HP	ST	DJ
REVISION	DETAILS		DATE	DRAWN	CHKD	APPD
CLIENT						
BEACON FEN ENERGY PARK LTD						
PROJECT						
BEACON FEN ENERGY PARK						
DRAWING TITLE						
FIGURE 44: FIELD N21A TRENCH 107 DETAILED PLAN AND SECTION						
DRG No.			REV			
ST20560-144			A			
DRG SIZE		SCALE		DATE		
A3		1:100		17/01/2025		
DRAWN BY		CHECKED BY		APPROVED BY		
HP		GM		DJ		

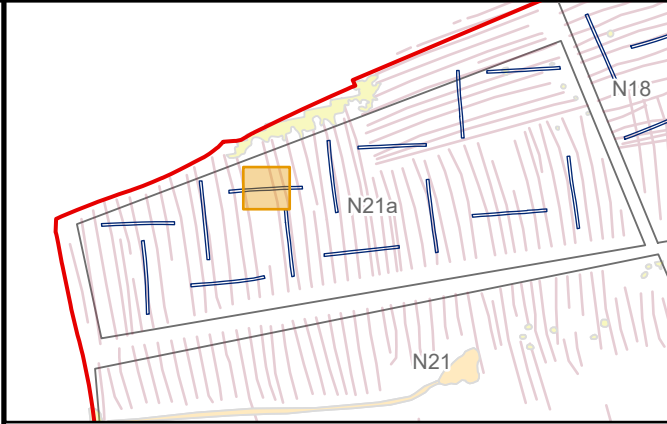
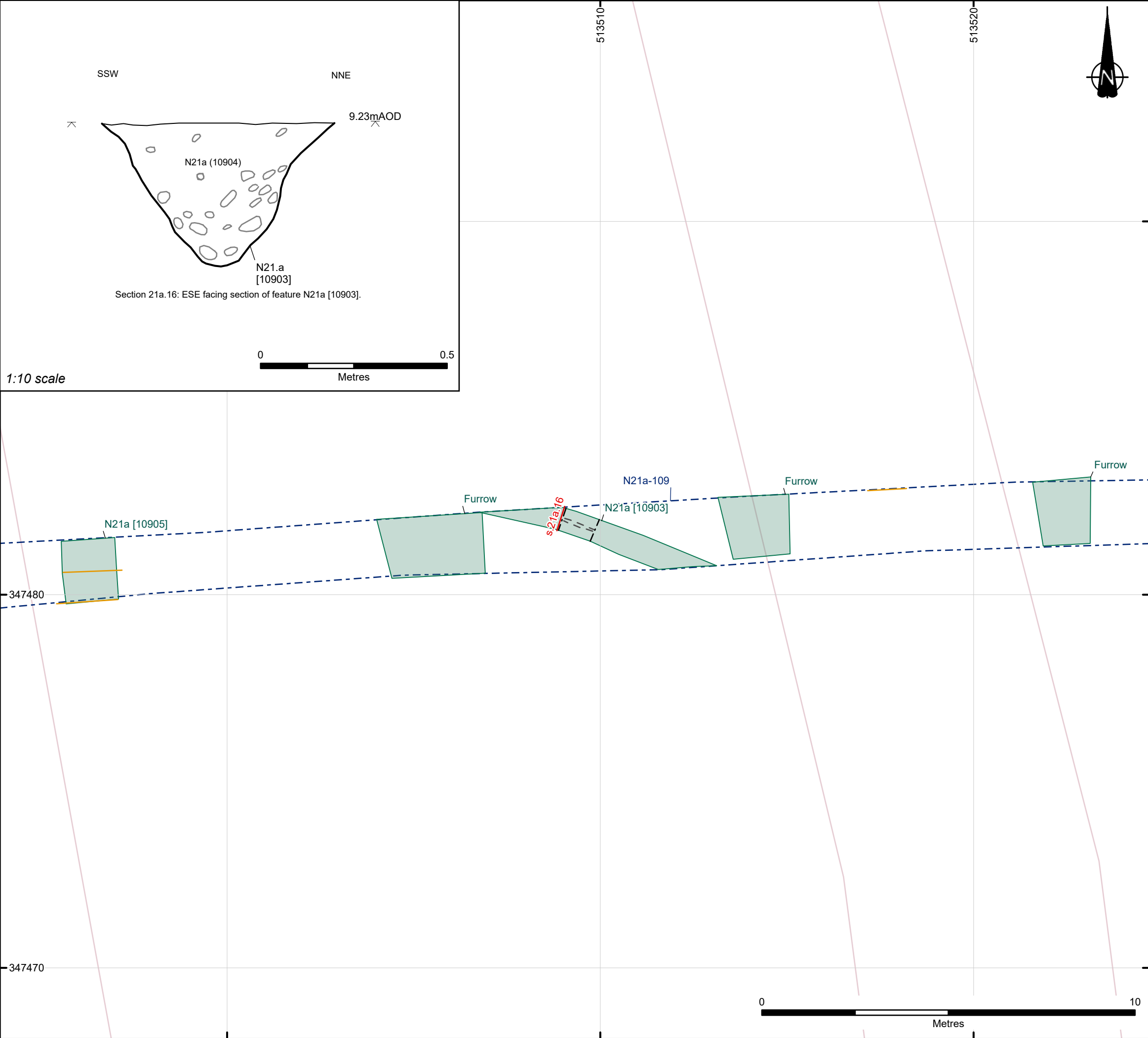


wardell  
armstrong



PART OF SLR





**KEY**

- Evaluation Trenches
- Archaeological Features Found During Evaluation
- Break of slope
- Intervention
- Section Shown
- Recorded Section Not Shown

**Geophysical Survey Results**

- Agricultural Feature

**Notes:**



Boundaries are indicative.

© Crown Copyright All Rights Reserved  
Licence No. 0100031673

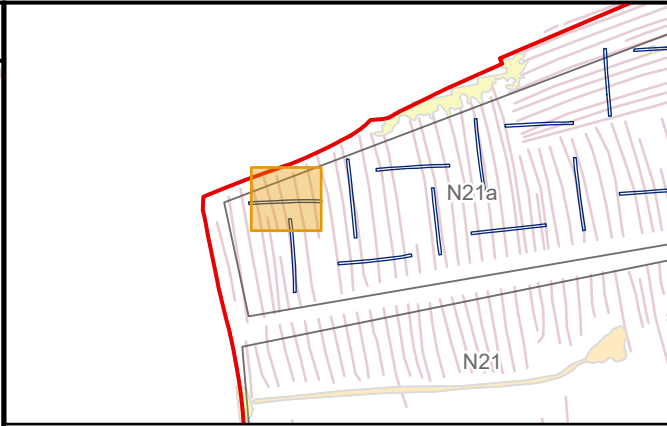
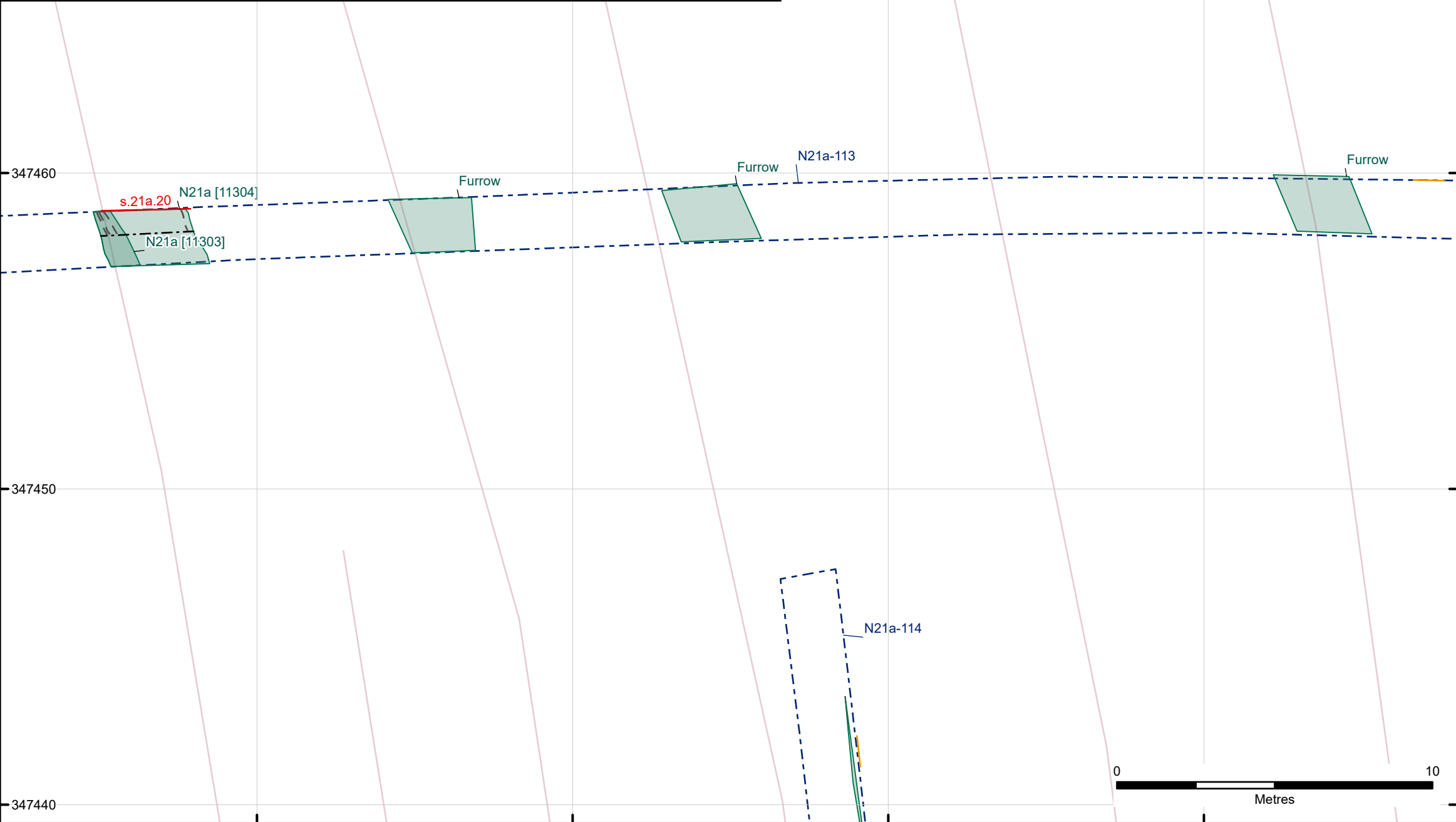
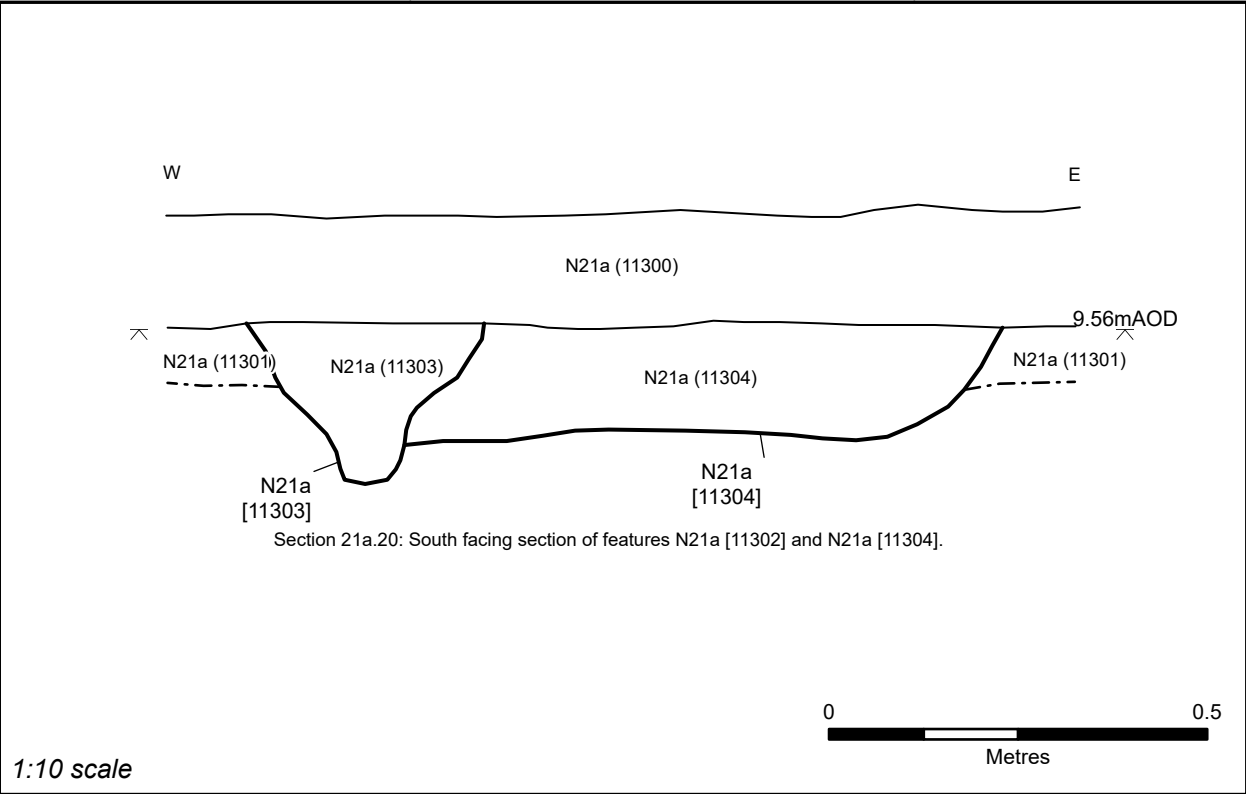
© Crown copyright and database rights 2024 Ordnance Survey  
0100031673

Solar Array Area provided by Low Carbon on 15/01/2025

Geophysical Survey Data provided by Wessex Archaeology Ltd and  
Headland Archaeology (UK) Limited.

	FIRST ISSUE		17/01/25	HP	ST	DJ
REVISION	DETAILS		DATE	DRAWN	CHKD	APPD
CLIENT						
BEACON FEN ENERGY PARK LTD						
PROJECT						
BEACON FEN ENERGY PARK						
DRAWING TITLE						
FIGURE 45: FIELD N21A TRENCH 109 DETAILED PLAN AND SECTION						
DRG No.			REV			
ST20560-145			A			
DRG SIZE		SCALE		DATE		
A3		1:100		17/01/2025		
DRAWN BY		CHECKED BY		APPROVED BY		
HP		GM		DJ		
<div><div>wardell armstrong</div><div>PART OF SLR</div></div> <div></div>						





**KEY**

- Evaluation Trenches
- Archaeological Features Found During Evaluation
- Break of slope
- Intervention
- Section Shown
- Recorded Section Not Shown

**Geophysical Survey Results**

- Agricultural Feature

**Notes:**

Boundaries are indicative.

© Crown Copyright All Rights Reserved  
Licence No. 0100031673

© Crown copyright and database rights 2024 Ordnance Survey  
0100031673

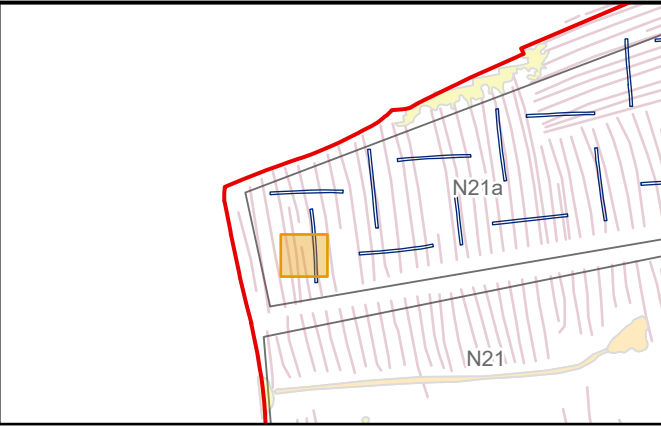
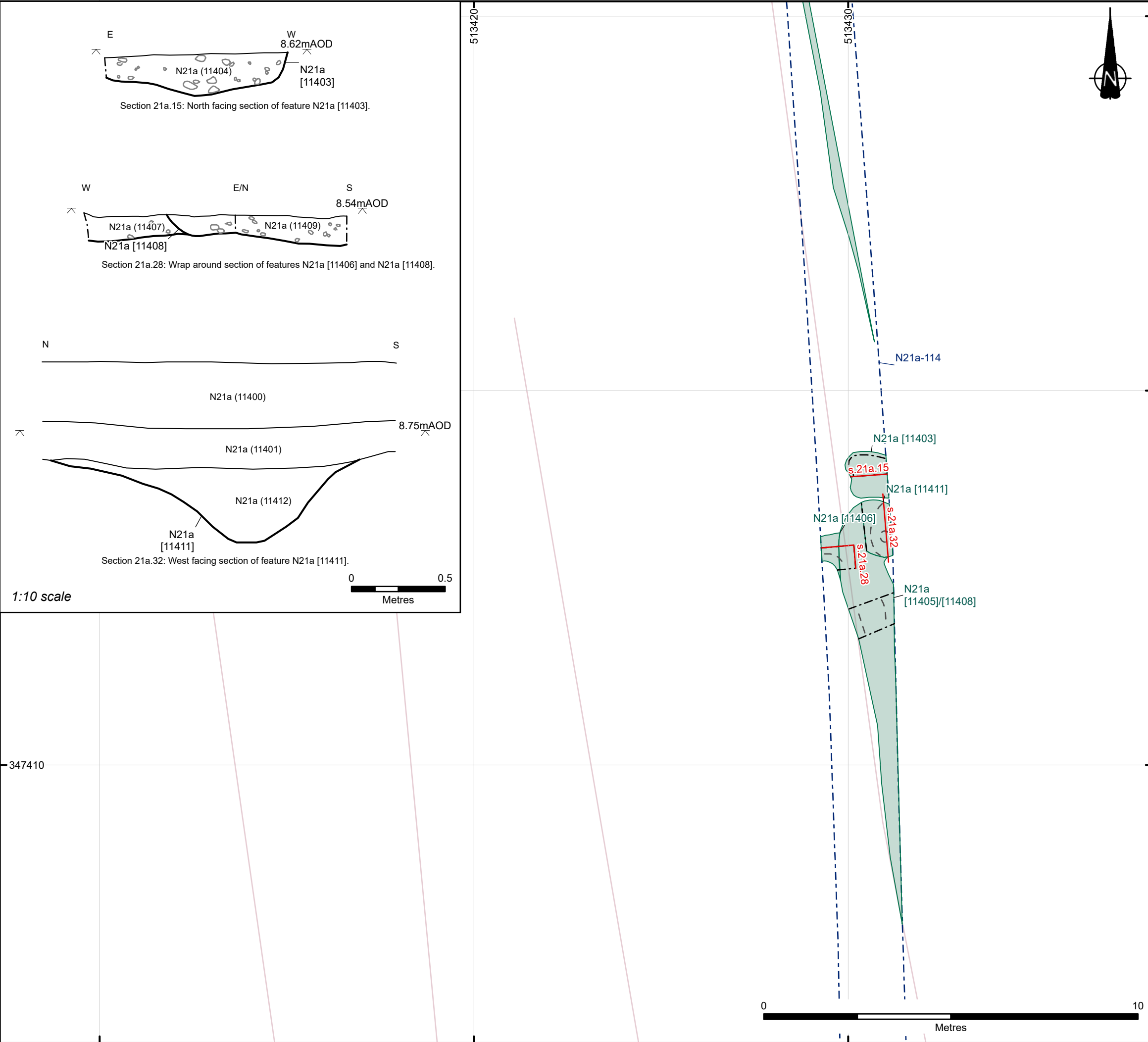
Solar Array Area provided by Low Carbon on 15/01/2025

Geophysical Survey Data provided by Wessex Archaeology Ltd and  
Headland Archaeology (UK) Limited.

A	FIRST ISSUE			17/01/25	HP	ST	DJ
REVISION	DETAILS			DATE	DRAWN	CHKD	APPD
CLIENT							
BEACON FEN ENERGY PARK LTD							
PROJECT							
BEACON FEN ENERGY PARK							
DRAWING TITLE							
FIGURE 46: FIELD N21A TRENCH 113 DETAILED PLAN AND SECTION							
DRG No.				REV			
ST20560-146				A			
DRG SIZE		SCALE		DATE			
A3		1:150		17/01/2025			
DRAWN BY		CHECKED BY		APPROVED BY			
HP		GM		DJ			

  
PART OF 





**KEY**

- Evaluation Trenches
- Archaeological Features Found During Evaluation
- Break of slope
- Intervention
- Section Shown
- Geophysical Survey Results
- Agricultural Feature

**Notes:**

Boundaries are indicative.

© Crown Copyright All Rights Reserved  
Licence No. 0100031673

© Crown copyright and database rights 2024 Ordnance Survey  
0100031673

Solar Array Area provided by Low Carbon on 15/01/2025

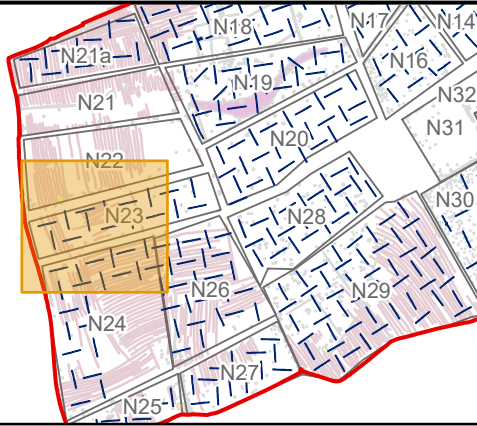
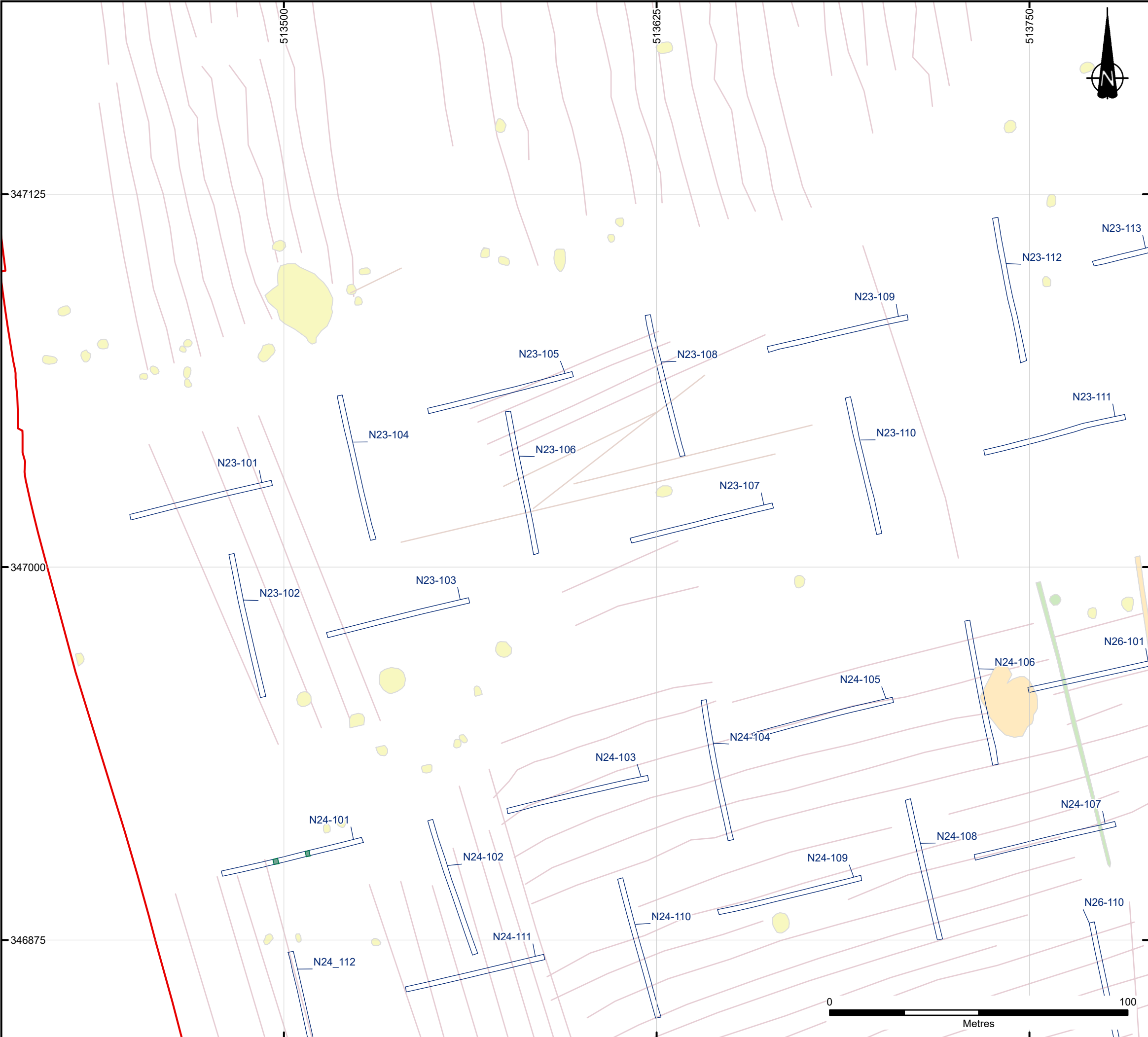
Geophysical Survey Data provided by Wessex Archaeology Ltd and  
Headland Archaeology (UK) Limited.

A	FIRST ISSUE	17/01/25	HP	ST	DJ
REVISION	DETAILS	DATE	DRAWN	CHKD	APPD
CLIENT					
BEACON FEN ENERGY PARK LTD					
PROJECT					
BEACON FEN ENERGY PARK					
DRAWING TITLE					
FIGURE 47: FIELD N21A TRENCH 114 DETAILED PLAN AND SECTIONS					
DRG No.		REV			
ST20560-147		A			
DRG SIZE		SCALE		DATE	
A3		1:100		17/01/2025	
DRAWN BY		CHECKED BY		APPROVED BY	
HP		GM		DJ	









**KEY**

- Solar Array Area
- Evaluation Trenches
- Archaeological Features Found During Evaluation

**Geophysical Survey Results**

- Agricultural Feature
- Historic Field Boundaries/Landscape Feature
- Features of an Increased Response/Uncertainty
- Possible Archaeological Remains

**Notes:**

Boundaries are indicative.

© Crown Copyright All Rights Reserved  
Licence No. 0100031673

© Crown copyright and database rights 2024 Ordnance Survey  
0100031673

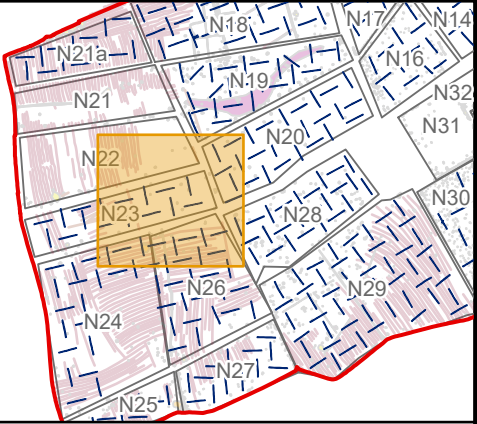
Solar Array Area provided by Low Carbon on 15/01/2025

Geophysical Survey Data provided by Wessex Archaeology Ltd and  
Headland Archaeology (UK) Limited.

A	FIRST ISSUE	17/01/25	HP	ST	DJ
REVISION	DETAILS	DATE	DRAWN	CHKD	APPD
CLIENT					
BEACON FEN ENERGY PARK LTD					
PROJECT					
BEACON FEN ENERGY PARK					
DRAWING TITLE					
FIGURE 49: FIELD N23 TRENCH PLAN SHOWING EVALUATION RESULTS (SHEET 1)					
DRG No.			REV		
ST20560-149			A		
DRG SIZE		SCALE		DATE	
A3		1:1,250		17/01/2025	
DRAWN BY		CHECKED BY		APPROVED BY	
HP		GM		DJ	







**KEY**

- Solar Array Area
- Evaluation Trenches
- Archaeological Features Found During Evaluation

**Geophysical Survey Results**

- Possible Geological Features
- Agricultural Feature
- Historic Field Boundaries/Landscape Feature
- Possible Archaeological Remains

**Notes:**

Boundaries are indicative.

© Crown Copyright All Rights Reserved  
Licence No. 0100031673

© Crown copyright and database rights 2024 Ordnance Survey  
0100031673

Solar Array Area provided by Low Carbon on 15/01/2025

Geophysical Survey Data provided by Wessex Archaeology Ltd and  
Headland Archaeology (UK) Limited.

A	FIRST ISSUE	17/01/25	HP	ST	DJ
REVISION	DETAILS	DATE	DRAWN	CHKD	APPD

CLIENT

BEACON FEN ENERGY PARK LTD

PROJECT

BEACON FEN ENERGY PARK

DRAWING TITLE

FIGURE 49:  
FIELD N23 TRENCH PLAN SHOWING  
EVALUATION RESULTS  
(SHEET 2)

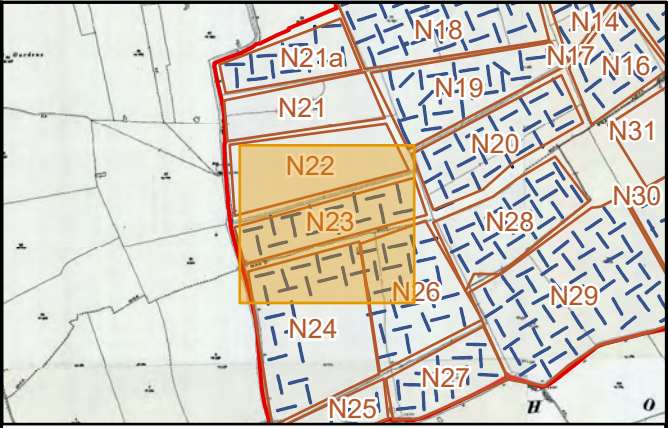
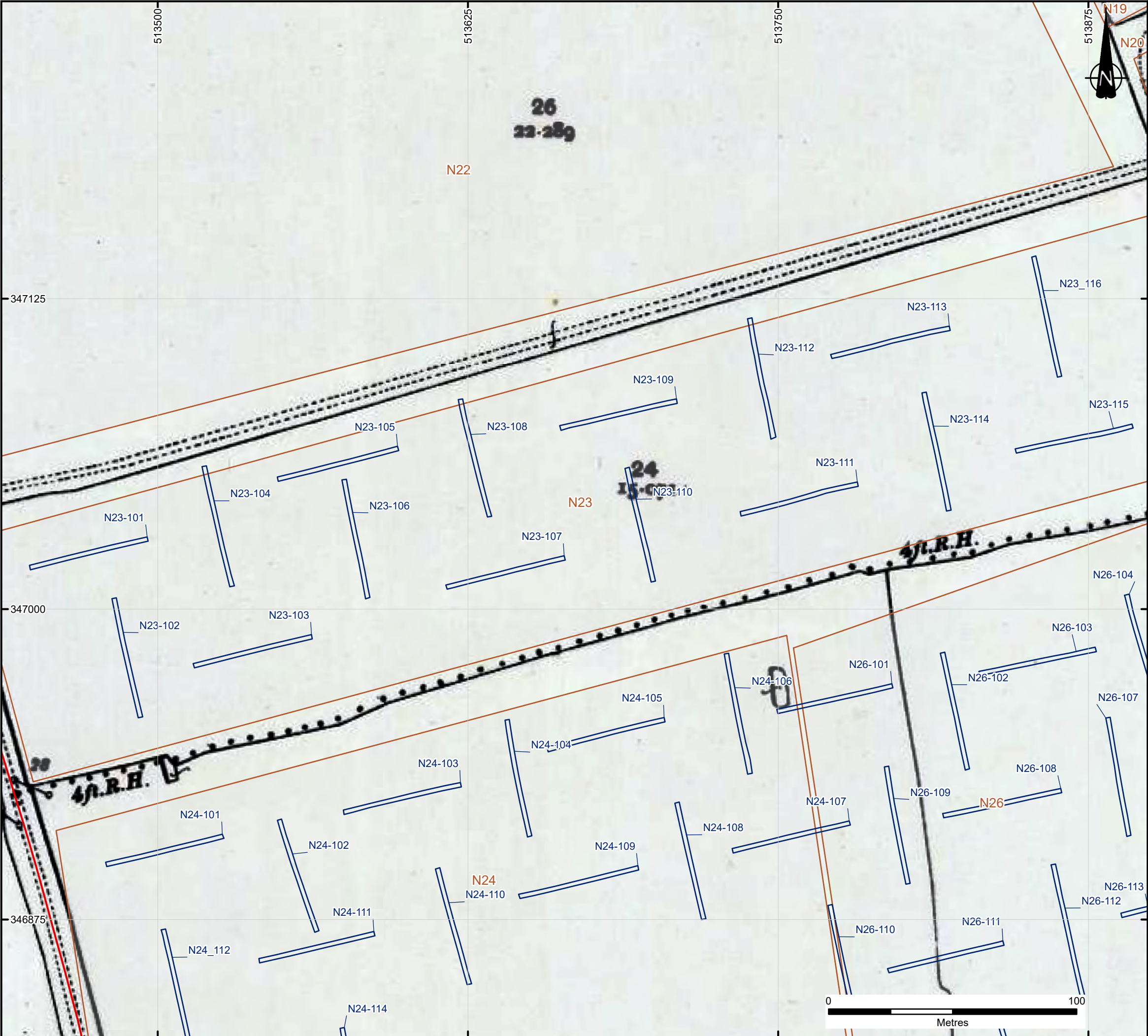
DRG No.	ST20560-149	REV	A
DRG SIZE	A3	SCALE	1:1,250
DRAWN BY	HP	DATE	17/01/2025
	CHECKED BY	APPROVED BY	
	GM	DJ	



wardell  
armstrong

PART OF  SLR





**KEY**

- Solar Array Area
- Field References
- Evaluation Trenches

**Notes:**

Boundaries are indicative.

Solar Array Area provided by Low Carbon on 15/01/2025

Reproduced with the permission of The National Library of Scotland (NLS) CC-BY

Extract of Ordnance Survey Map Lincolnshire CVII.2, Lincolnshire XCVIII.13, Lincolnshire CVII.5 and Lincolnshire CVII.6

Historic Mapping approximately georeferenced

A	FIRST ISSUE	17/01/25	HP	ST	DJ
REVISION	DETAILS	DATE	DRAWN	CHKD	APPD

CLIENT

BEACON FEN ENERGY PARK LTD

PROJECT

BEACON FEN ENERGY PARK

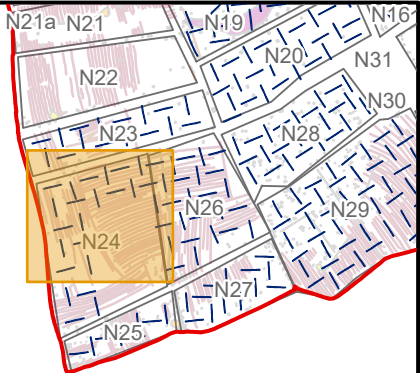
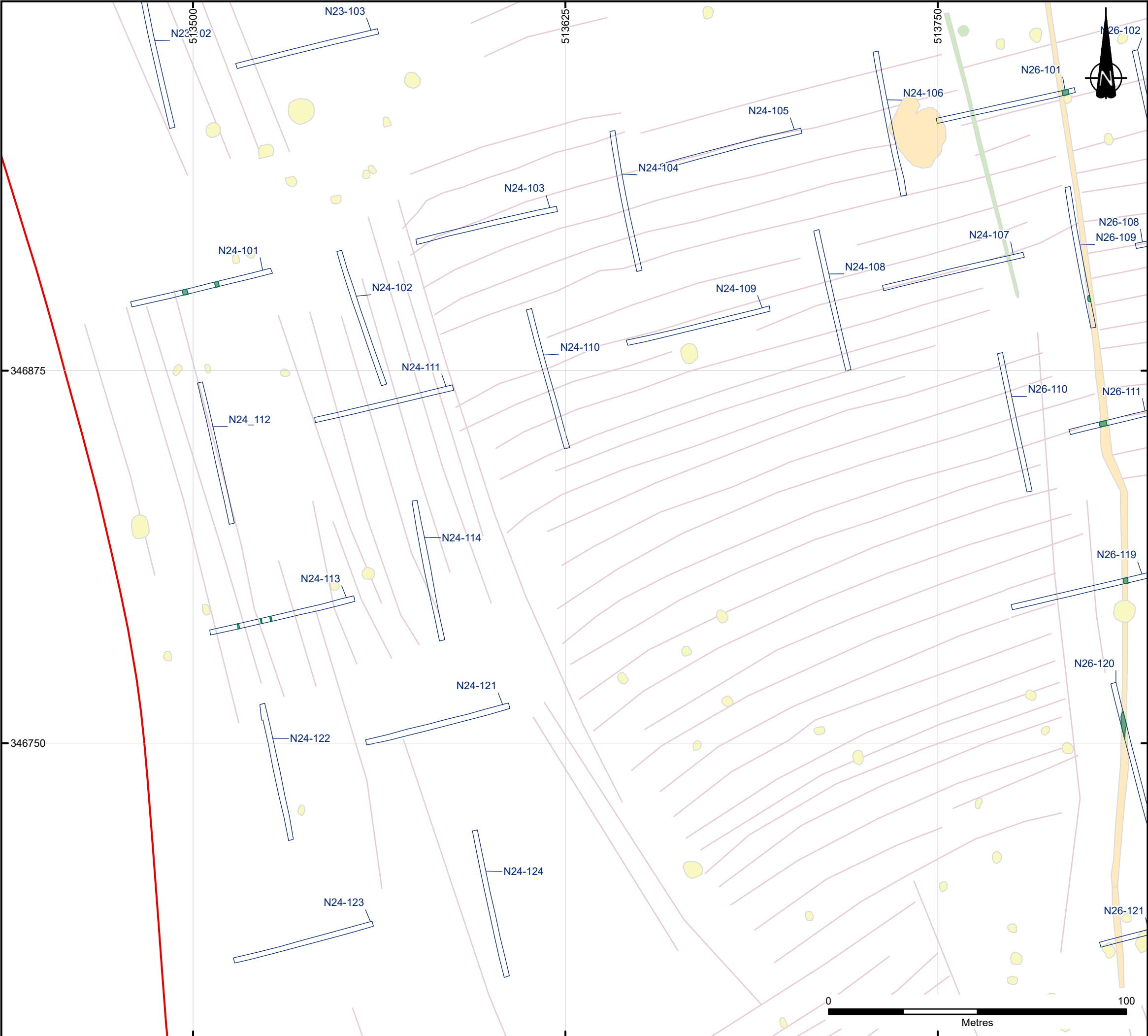
DRAWING TITLE

FIGURE 50:  
FIELD N23 HISTORIC MAPPING

DRG No.	ST20560-150	REV	A
DRG SIZE	A3	SCALE	1:1,500
DRAWN BY	HP	DATE	17/01/2025
CHECKED BY	GM	APPROVED BY	DJ







**KEY**

- Solar Array Area
- Evaluation Trenches
- Archaeological Features Found During Evaluation

**Geophysical Survey Results**

- Agricultural Feature
- Historic Field Boundaries/Landscape Feature
- Possible Archaeological Remains

**Notes:**

Boundaries are indicative.

© Crown Copyright All Rights Reserved  
Licence No. 0100031673

© Crown copyright and database rights 2024 Ordnance Survey  
0100031673

Solar Array Area provided by Low Carbon on 15/01/2025

Geophysical Survey Data provided by Wessex Archaeology Ltd and  
Headland Archaeology (UK) Limited.

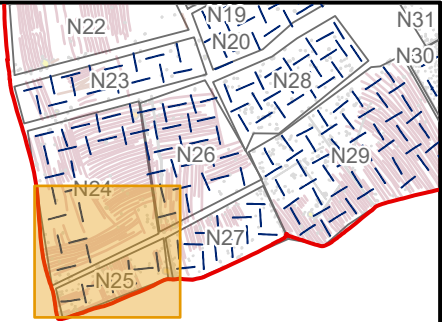
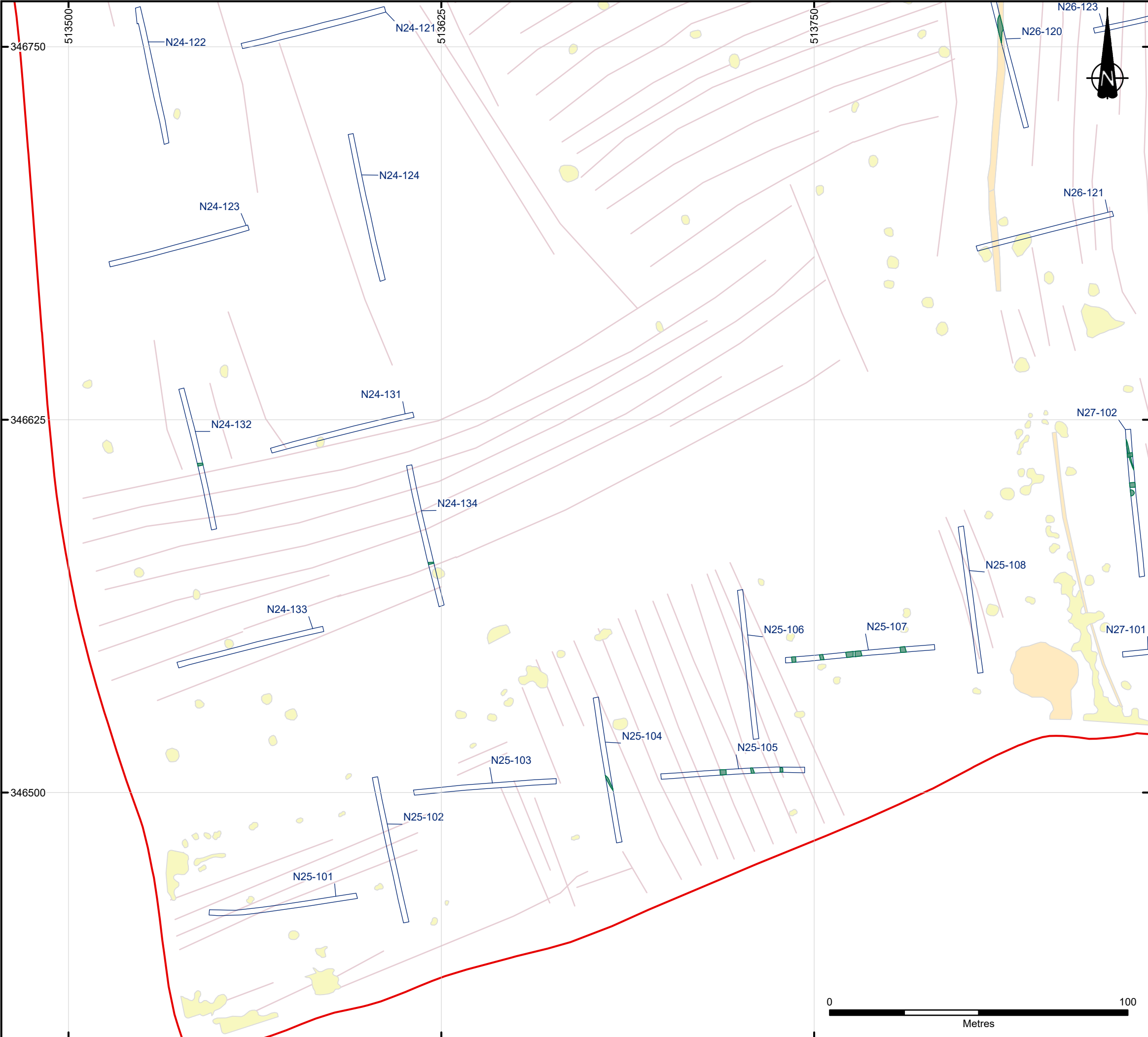
A	FIRST ISSUE		17/01/25	HP	ST	DJ
REVISION	DETAILS		DATE	DRAWN	CHKD	APPD
CLIENT						
BEACON FEN ENERGY PARK LTD						
PROJECT						
BEACON FEN ENERGY PARK						
DRAWING TITLE						
FIGURE 51: FIELD N24 AND N25 TRENCH PLAN SHOWING EVALUATION RESULTS (SHEET 1)						
DRG No.			REV			
ST20560-151			A			
DRG SIZE		SCALE		DATE		
A3		1:1,250		17/01/2025		
DRAWN BY		CHECKED BY		APPROVED BY		
HP		GM		DJ		



wardell  
armstrong

PART OF  SLR





**KEY**

- Solar Array Area
- Evaluation Trenches
- Archaeological Features Found During Evaluation

**Geophysical Survey Results**

- Agricultural Feature
- Historic Field Boundaries/Landscape Feature
- Features of an Increased Response/Uncertainty

**Notes:**

Boundaries are indicative.

© Crown Copyright All Rights Reserved  
Licence No. 0100031673

© Crown copyright and database rights 2024 Ordnance Survey  
0100031673

Solar Array Area provided by Low Carbon on 15/01/2025

Geophysical Survey Data provided by Wessex Archaeology Ltd and  
Headland Archaeology (UK) Limited.

A	FIRST ISSUE	17/01/25	HP	ST	DJ
REVISION	DETAILS	DATE	DRAWN	CHKD	APPD

CLIENT

BEACON FEN ENERGY PARK LTD

PROJECT

BEACON FEN ENERGY PARK

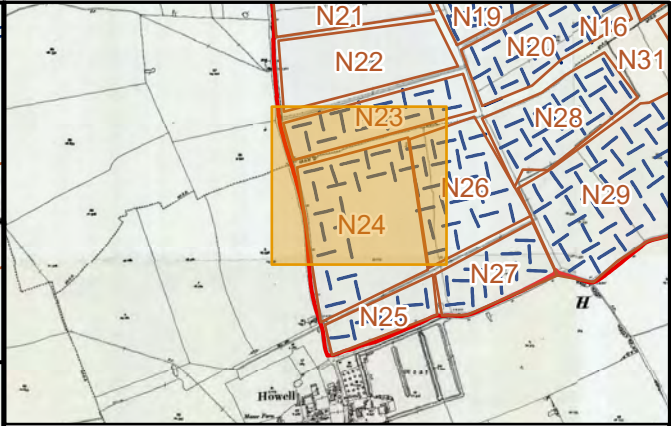
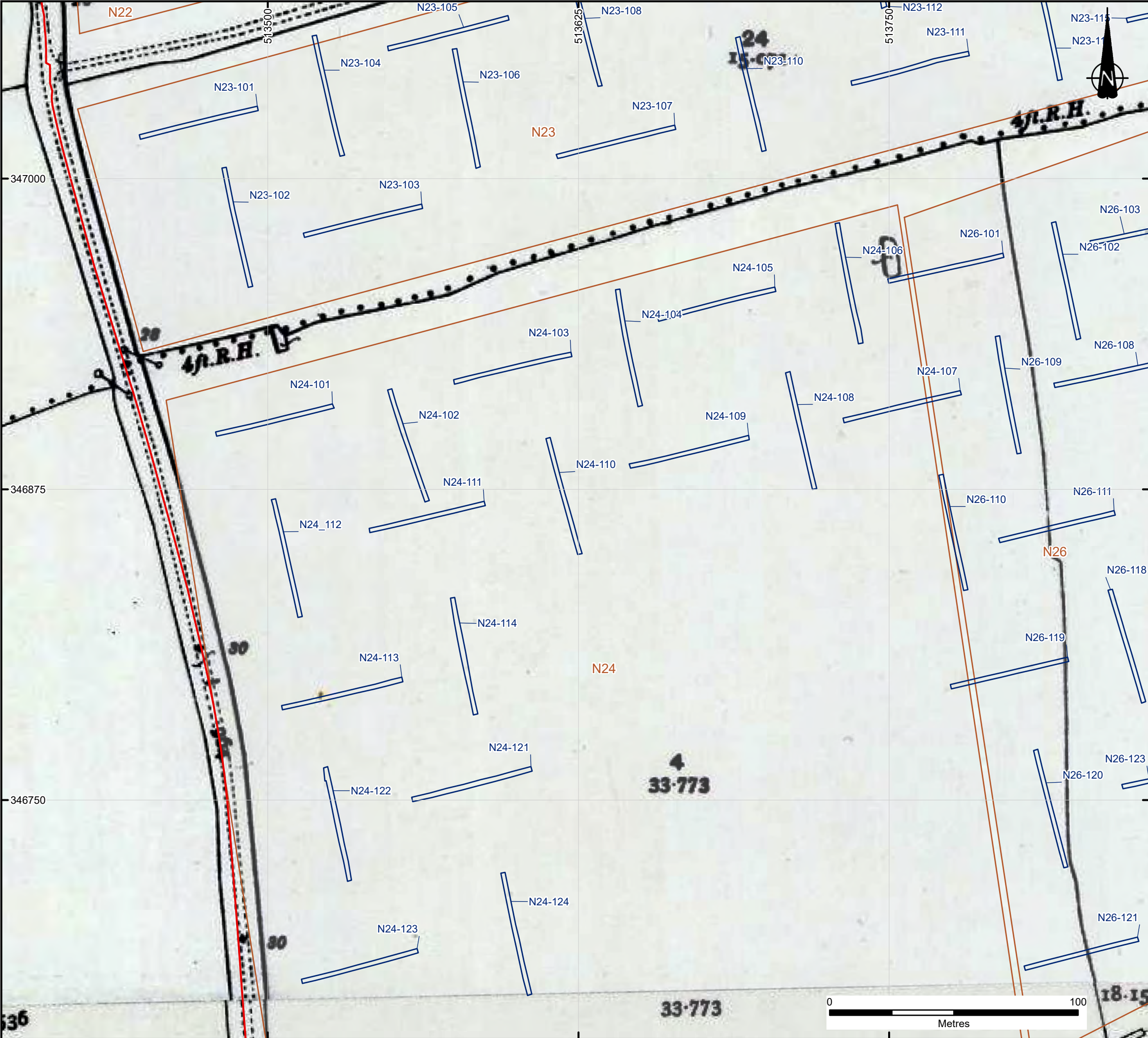
DRAWING TITLE

FIGURE 51:  
FIELD N24 AND N25 TRENCH PLAN SHOWING  
EVALUATION RESULTS  
(SHEET 2)

DRG No.	ST20560-151	REV	A
DRG SIZE	A3	SCALE	1:1,250
DRAWN BY	HP	CHECKED BY	GM
		APPROVED BY	DJ







**KEY**

- Solar Array Area
- Field References
- Evaluation Trenches

**Notes:**

Boundaries are indicative.

Solar Array Area provided by Low Carbon on 15/01/2025

Reproduced with the permission of The National Library of Scotland (NLS) CC-BY

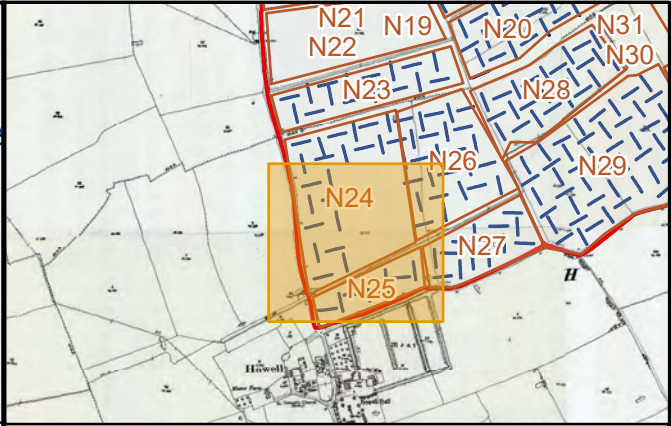
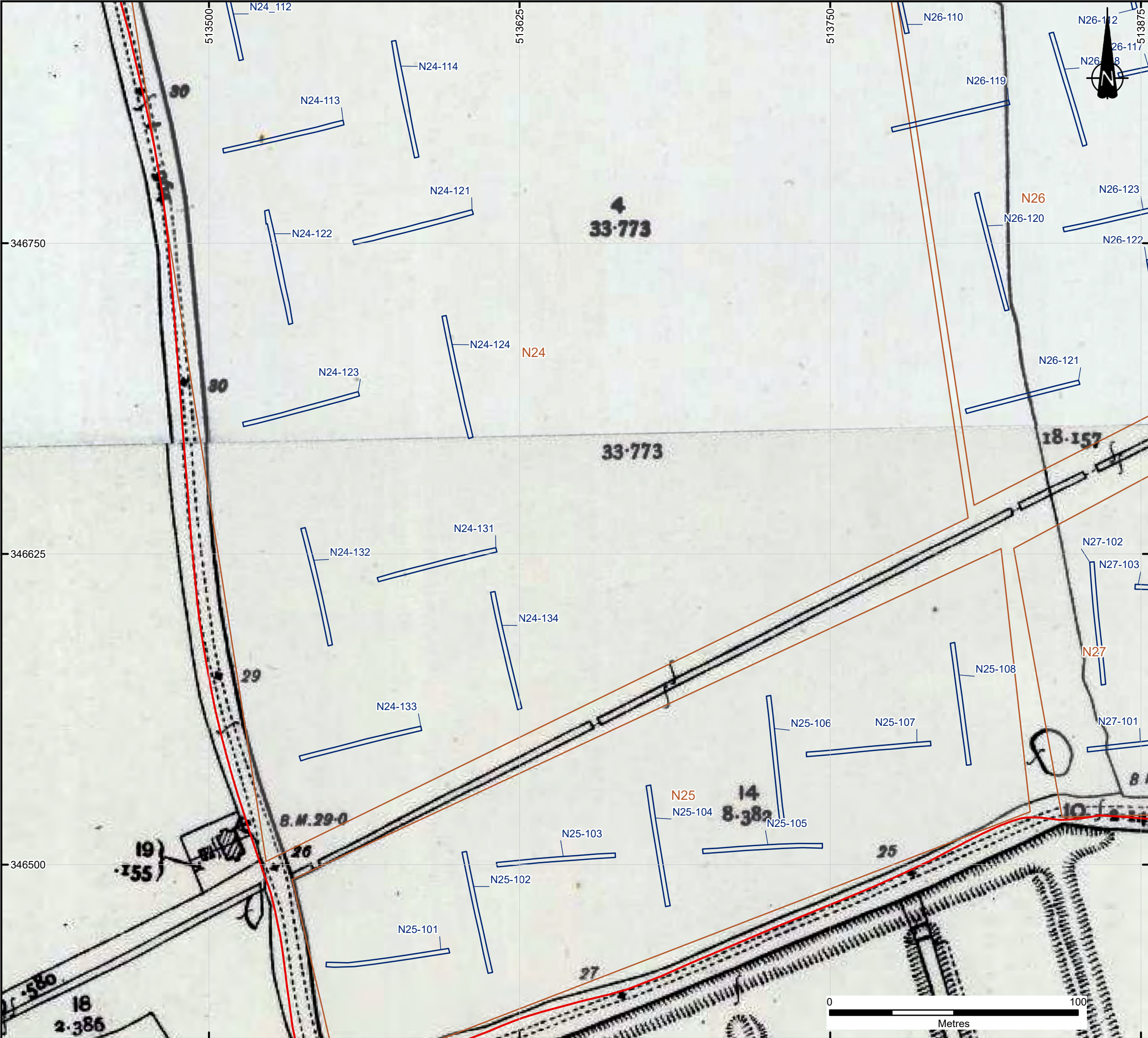
Extract of Ordnance Survey Map Lincolnshire CVII.2, Lincolnshire XCVIII.13, Lincolnshire CVII.5 and Lincolnshire CVII.6

Historic Mapping approximately georeferenced

A	FIRST ISSUE		17/01/25	HP	ST	DJ
	REVISION	DETAILS	DATE	DRAWN	CHKD	APPD
CLIENT						
BEACON FEN ENERGY PARK LTD						
PROJECT						
BEACON FEN ENERGY PARK						
DRAWING TITLE						
FIGURE 52: FIELD N24 AND N25 HISTORIC MAPPING (SHEET 1)						
DRG No.			REV			
ST20560-152			A			
DRG SIZE		SCALE		DATE		
A3		1:1,500		17/01/2025		
DRAWN BY		CHECKED BY		APPROVED BY		
HP		GM		DJ		







**KEY**

- Solar Array Area
- Field References
- Evaluation Trenches

**Notes:**




Boundaries are indicative.

Solar Array Area provided by Low Carbon on 15/01/2025

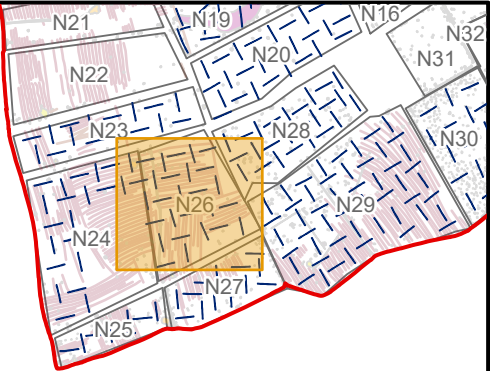
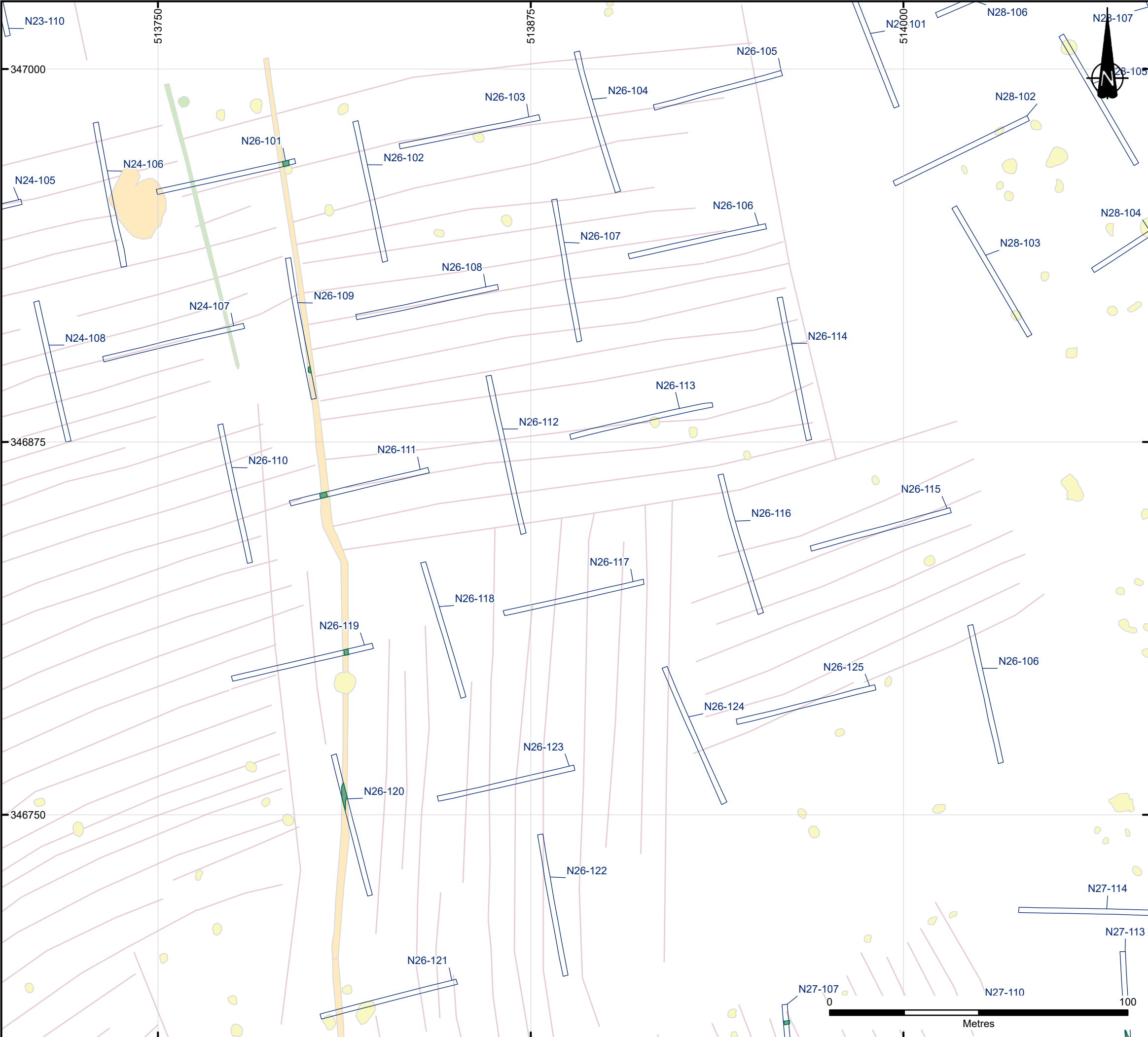
Reproduced with the permission of The National Library of Scotland (NLS) CC-BY

Extract of Ordnance Survey Map Lincolnshire CVII.2, Lincolnshire XCVIII.13, Lincolnshire CVII.5 and Lincolnshire CVII.6

Historic Mapping approximately georeferenced

A	FIRST ISSUE			17/01/25	HP	ST	DJ
REVISION	DETAILS			DATE	DRAWN	CHKD	APPD
CLIENT							
BEACON FEN ENERGY PARK LTD							
PROJECT							
BEACON FEN ENERGY PARK							
DRAWING TITLE							
FIGURE 52: FIELD N24 AND N25 HISTORIC MAPPING (SHEET 2)							
DRG No. ST20560-152				REV A			
DRG SIZE A3		SCALE 1:1,500		DATE 17/01/2025			
DRAWN BY HP		CHECKED BY GM		APPROVED BY DJ			
							
PART OF 							





**KEY**

- Solar Array Area
- Evaluation Trenches
- Archaeological Features Found During Evaluation

**Geophysical Survey Results**

- Agricultural Feature
- Historic Field Boundaries/Landscape Feature
- Possible Archaeological Remains

**Notes:**

Boundaries are indicative.

© Crown Copyright All Rights Reserved  
Licence No. 0100031673

© Crown copyright and database rights 2024 Ordnance Survey  
0100031673

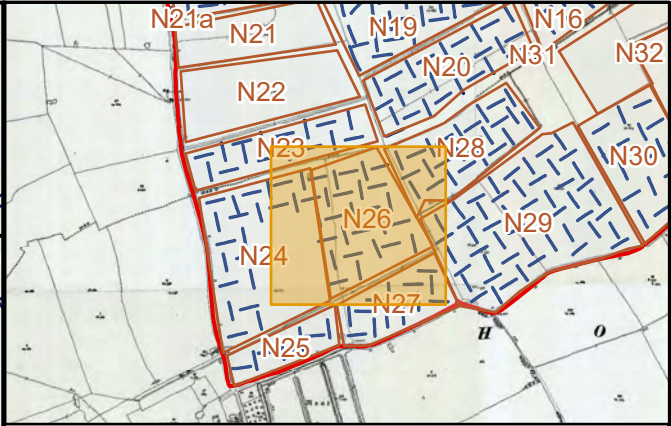
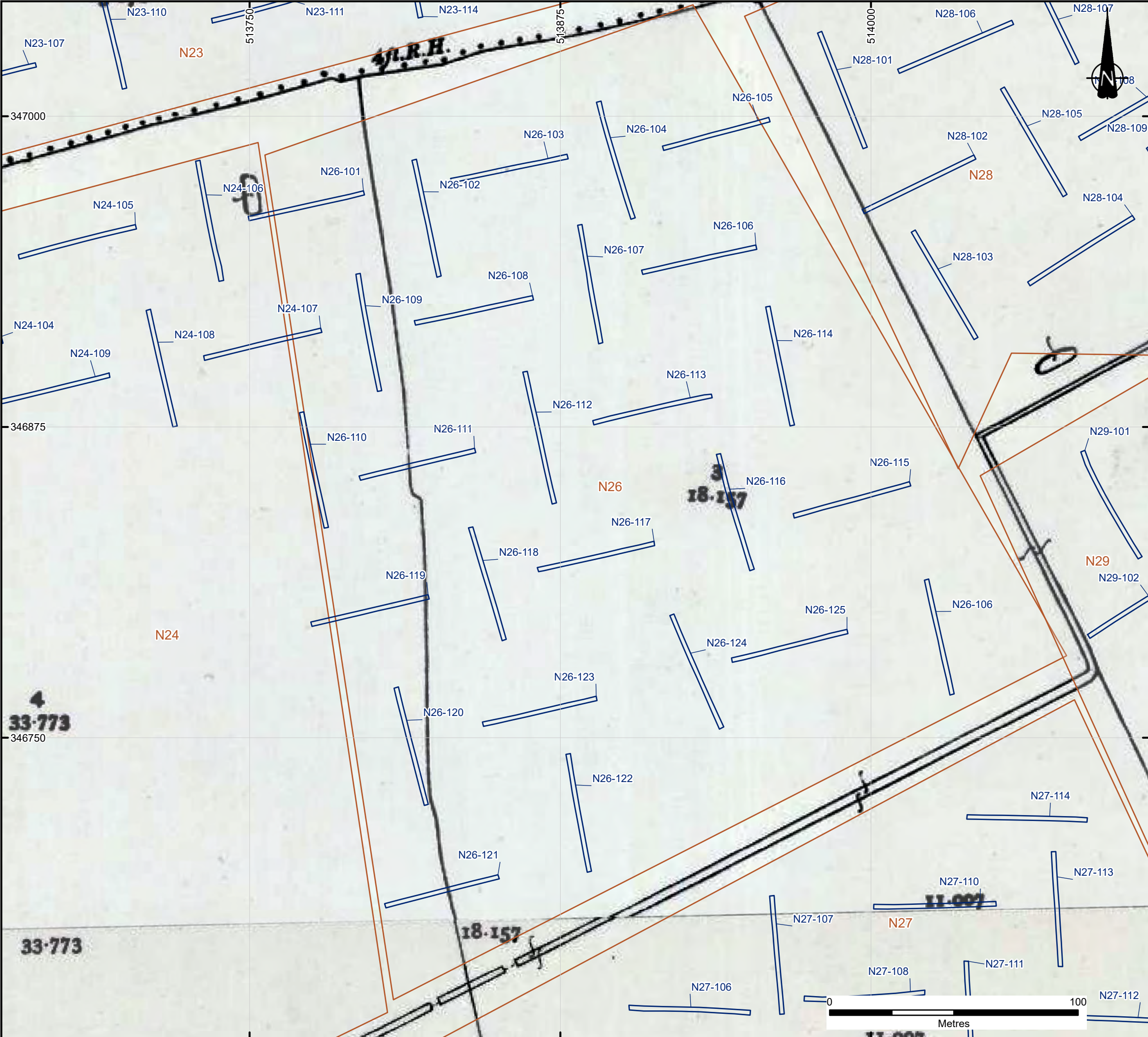
Solar Array Area provided by Low Carbon on 15/01/2025

Geophysical Survey Data provided by Wessex Archaeology Ltd and  
Headland Archaeology (UK) Limited.

A	FIRST ISSUE			17/01/25	HP	ST	DJ
REVISION	DETAILS			DATE	DRAWN	CHKD	APPD
CLIENT							
BEACON FEN ENERGY PARK LTD							
PROJECT							
BEACON FEN ENERGY PARK							
DRAWING TITLE							
FIGURE 53: FIELD N26 TRENCH PLAN SHOWING EVALUATION RESULTS							
DRG No.				REV			
ST20560-153				A			
DRG SIZE		SCALE		DATE			
A3		1:1,250		17/01/2025			
DRAWN BY		CHECKED BY		APPROVED BY			
HP		GM		DJ			







**KEY**

- Solar Array Area
- Field References
- Evaluation Trenches

**Notes:**

Boundaries are indicative.

Solar Array Area provided by Low Carbon on 15/01/2025

Reproduced with the permission of The National Library of Scotland (NLS) CC-BY

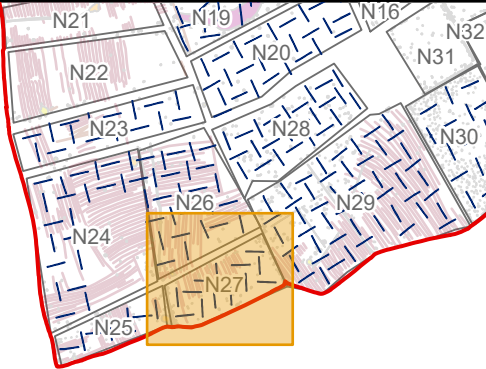
Extract of Ordnance Survey Map Lincolnshire CVII.2, Lincolnshire XCVIII.13, Lincolnshire CVII.5 and Lincolnshire CVII.6

Historic Mapping approximately georeferenced

A	FIRST ISSUE		17/01/25	HP	ST	DJ
	REVISION	DETAILS	DATE	DRAWN	CHKD	APPD
CLIENT						
BEACON FEN ENERGY PARK LTD						
PROJECT						
BEACON FEN ENERGY PARK						
DRAWING TITLE						
FIGURE 54: FIELD N26 HISTORIC MAPPING						
DRG No.			REV			
ST20560-154			A			
DRG SIZE		SCALE		DATE		
A3		1:1,500		17/01/2025		
DRAWN BY		CHECKED BY		APPROVED BY		
HP		GM		DJ		

  
PART OF 





**KEY**

- Solar Array Area
- Evaluation Trenches
- Archaeological Features Found During Evaluation

**Geophysical Survey Results**

- Agricultural Feature
- Historic Field Boundaries/Landscape Feature
- Features of an Increased Response/Uncertainty

**Notes:**

Boundaries are indicative.

© Crown Copyright All Rights Reserved  
Licence No. 0100031673

© Crown copyright and database rights 2024 Ordnance Survey  
0100031673

Solar Array Area provided by Low Carbon on 15/01/2025

Geophysical Survey Data provided by Wessex Archaeology Ltd and  
Headland Archaeology (UK) Limited.

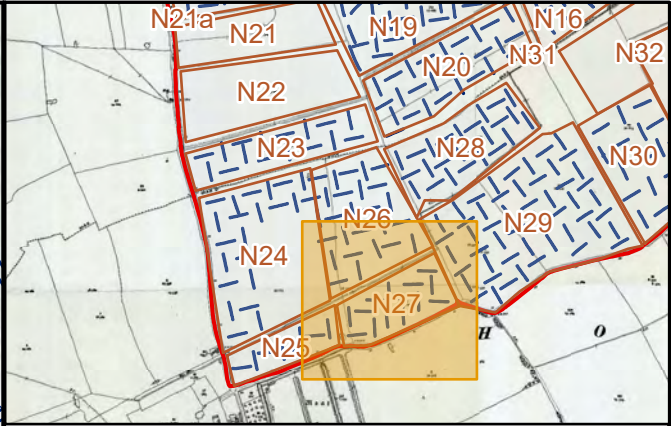
A	FIRST ISSUE	17/01/25	HP	ST	DJ
REVISION	DETAILS	DATE	DRAWN	CHKD	APPD
CLIENT					
BEACON FEN ENERGY PARK LTD					
PROJECT					
BEACON FEN ENERGY PARK					
DRAWING TITLE					
FIGURE 55: FIELD N27 TRENCH PLAN SHOWING EVALUATION RESULTS					
DRG No.			REV		
ST20560-155			A		
DRG SIZE		SCALE		DATE	
A3		1:1,250		17/01/2025	
DRAWN BY		CHECKED BY		APPROVED BY	
HP		GM		DJ	



wardell  
armstrong

PART OF  SLR





**KEY**

- Solar Array Area
- Field References
- Evaluation Trenches

**Notes:**

Boundaries are indicative.

Solar Array Area provided by Low Carbon on 15/01/2025

Reproduced with the permission of The National Library of Scotland (NLS) CC-BY

Extract of Ordnance Survey Map Lincolnshire CVII.2, Lincolnshire XCVIII.13, Lincolnshire CVII.5 and Lincolnshire CVII.6

Historic Mapping approximately georeferenced

A	FIRST ISSUE		17/01/25	HP	ST	DJ
	REVISION	DETAILS	DATE	DRAWN	CHKD	APPD
CLIENT						
BEACON FEN ENERGY PARK LTD						
PROJECT						
BEACON FEN ENERGY PARK						
DRAWING TITLE						
FIGURE 56: FIELD N27 HISTORIC MAPPING						
DRG No.			REV			
ST20560-156			A			
DRG SIZE		SCALE		DATE		
A3		1:1,500		17/01/2025		
DRAWN BY		CHECKED BY		APPROVED BY		
HP		GM		DJ		

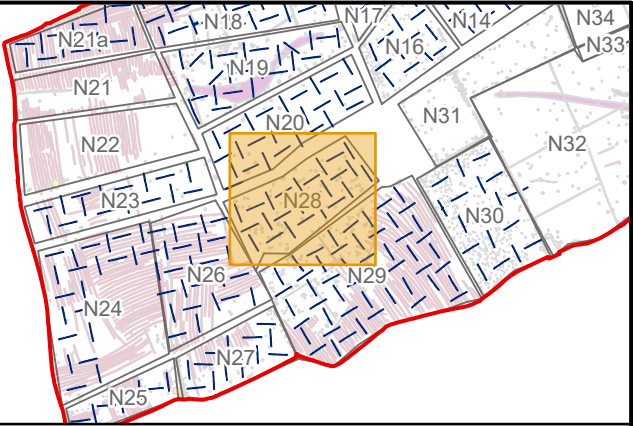
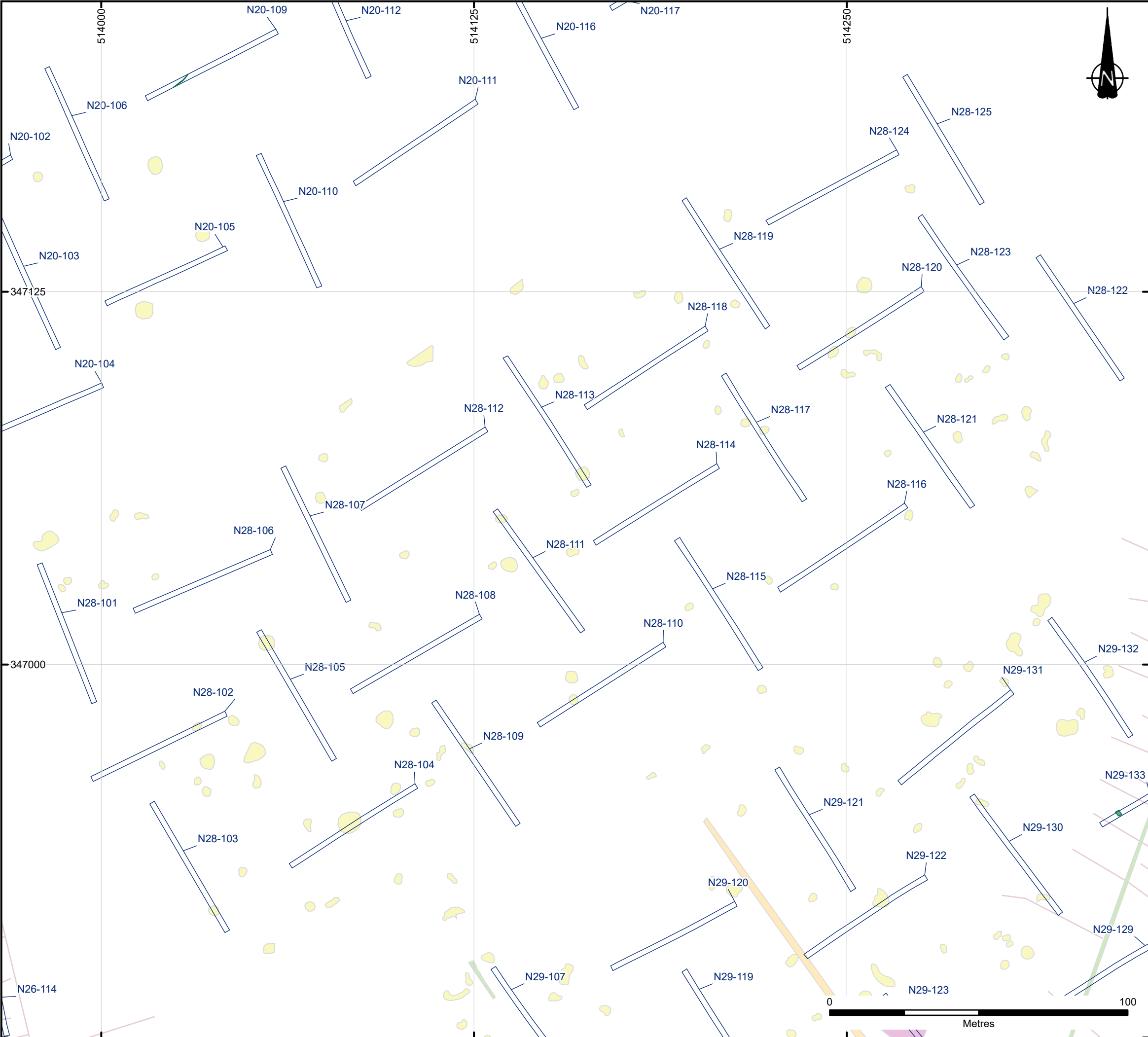


wardell  
armstrong



PART OF SLR





**KEY**

- Solar Array Area
- Evaluation Trenches
- Archaeological Features Found During Evaluation

**Geophysical Survey Results**

- Possible Geological Features
- Agricultural Feature
- Historic Field Boundaries/Landscape Feature

**Notes:**

Boundaries are indicative.

© Crown Copyright All Rights Reserved  
Licence No. 0100031673

© Crown copyright and database rights 2024 Ordnance Survey  
0100031673

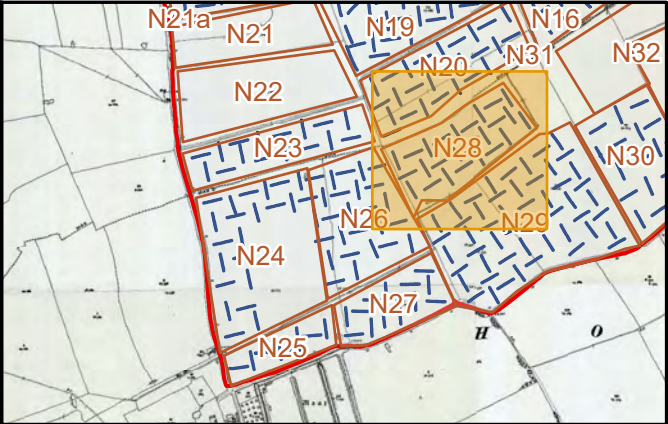
Solar Array Area provided by Low Carbon on 15/01/2025

Geophysical Survey Data provided by Wessex Archaeology Ltd and  
Headland Archaeology (UK) Limited.

A	FIRST ISSUE		17/01/25	HP	ST	DJ
REVISION	DETAILS		DATE	DRAWN	CHKD	APPD
CLIENT						
BEACON FEN ENERGY PARK LTD						
PROJECT						
BEACON FEN ENERGY PARK						
DRAWING TITLE						
FIGURE 57: FIELD N28 TRENCH PLAN SHOWING EVALUATION RESULTS						
DRG No.			REV			
ST20560-157			A			
DRG SIZE		SCALE		DATE		
A3		1:1,250		17/01/2025		
DRAWN BY		CHECKED BY		APPROVED BY		
HP		GM		DJ		







**KEY**

- Solar Array Area
- Field References
- Evaluation Trenches

**Notes:**

Boundaries are indicative.

Solar Array Area provided by Low Carbon on 15/01/2025

Reproduced with the permission of The National Library of Scotland (NLS) CC-BY

Extract of Ordnance Survey Map Lincolnshire CVII.2, Lincolnshire XCVIII.13, Lincolnshire CVII.5 and Lincolnshire CVII.6

Historic Mapping approximately georeferenced

A	FIRST ISSUE		17/01/25	HP	ST	DJ
	REVISION	DETAILS	DATE	DRAWN	CHKD	APPD
CLIENT						
BEACON FEN ENERGY PARK LTD						
PROJECT						
BEACON FEN ENERGY PARK						
DRAWING TITLE						
FIGURE 58: FIELD N28 HISTORIC MAPPING						
DRG No.			REV			
ST20560-157			A			
DRG SIZE		SCALE	DATE			
A3		1:1,500	17/01/2025			
DRAWN BY		CHECKED BY	APPROVED BY			
HP		GM	DJ			



wardell  
armstrong

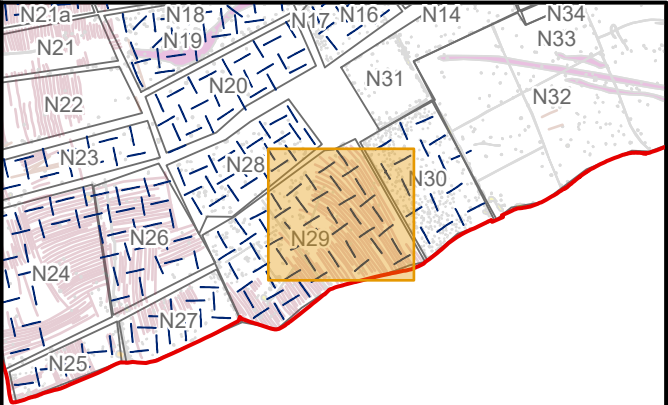
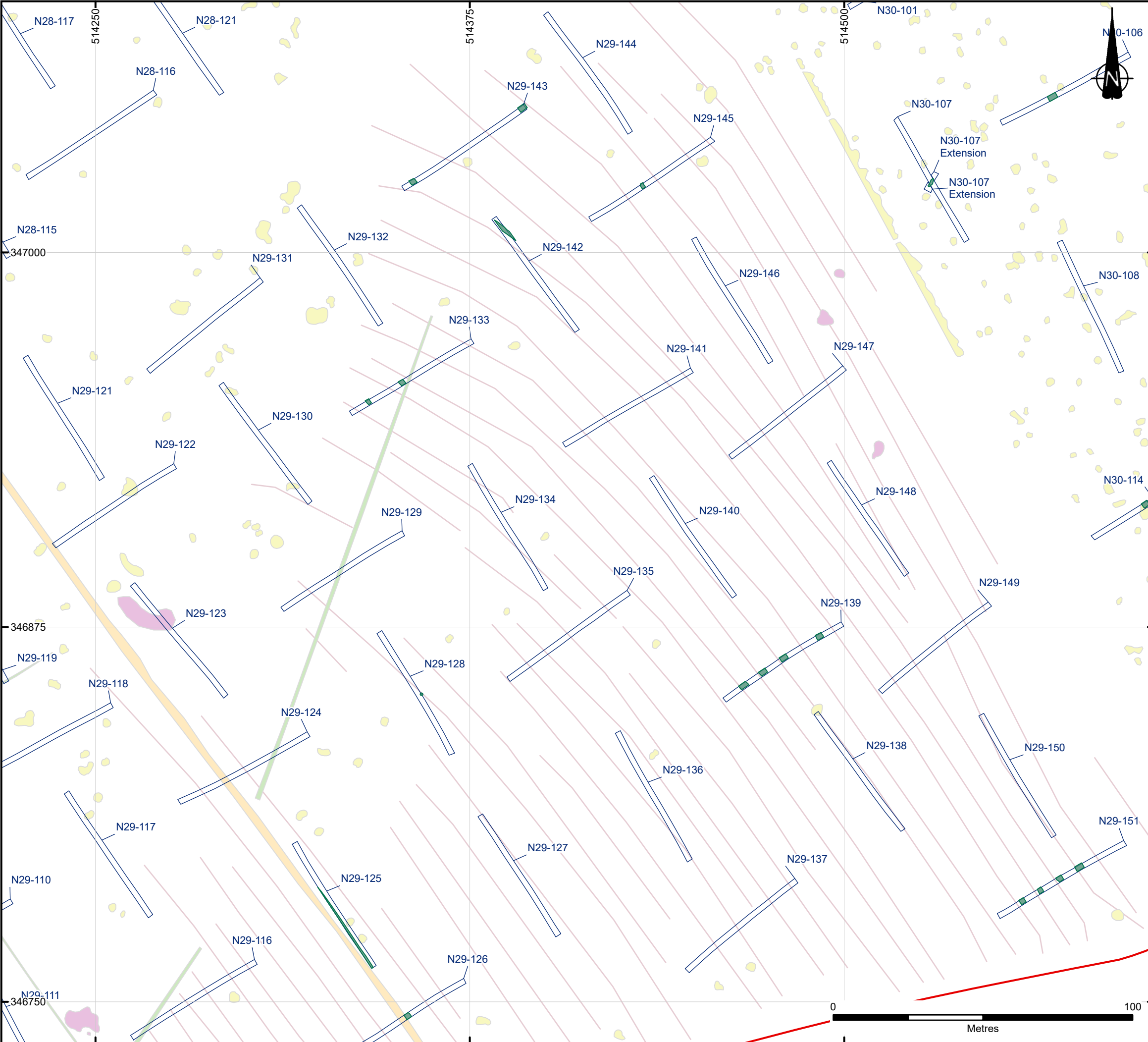


PART OF SLR









**KEY**

- Solar Array Area
- Evaluation Trenches
- Archaeological Features Found During Evaluation

**Geophysical Survey Results**

- Possible Geological Features
- Historic Field Boundaries/Landscape Feature
- Agricultural Feature

**Notes:**

Boundaries are indicative.

© Crown Copyright All Rights Reserved  
Licence No. 0100031673

© Crown copyright and database rights 2024 Ordnance Survey  
0100031673

Solar Array Area provided by Low Carbon on 15/01/2025

Geophysical Survey Data provided by Wessex Archaeology Ltd and  
Headland Archaeology (UK) Limited.

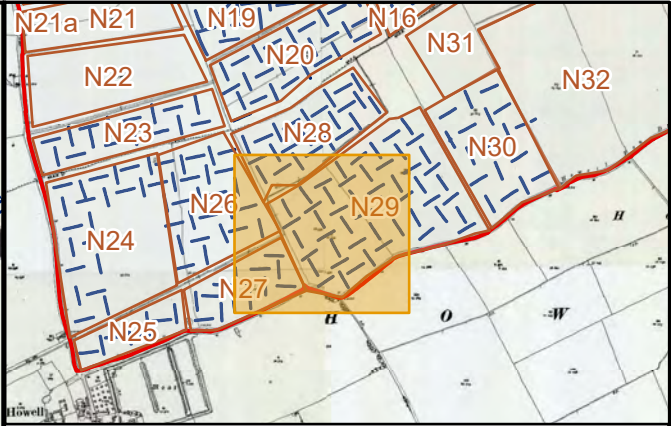
A	FIRST ISSUE			17/01/25	HP	ST	DJ
REVISION	DETAILS			DATE	DRAWN	CHKD	APPD
CLIENT							
BEACON FEN ENERGY PARK LTD							
PROJECT							
BEACON FEN ENERGY PARK							
DRAWING TITLE							
FIGURE 59: FIELD N29 TRENCH PLAN SHOWING EVALUATION RESULTS (SHEET 2)							
DRG No. ST20560-159				REV A			
DRG SIZE A3		SCALE 1:1,250		DATE 17/01/2025			
DRAWN BY HP		CHECKED BY GM		APPROVED BY DJ			



wardell  
armstrong

PART OF  SLR





**KEY**

- Solar Array Area
- Field References
- Evaluation Trenches

**Notes:**

Boundaries are indicative.

Site boundary provided by Ardent Management on 07/07/2023

Reproduced with the permission of The National Library of Scotland (NLS) CC-BY

Extract of Ordnance Survey Map Lincolnshire CVII.2, Lincolnshire XCVIII.13, Lincolnshire CVII.5 and Lincolnshire CVII.6

Historic Mapping approximately georeferenced

A	FIRST ISSUE	17/01/25	HP	ST	DJ
REVISION	DETAILS	DATE	DRAWN	CHKD	APPD

CLIENT

BEACON FEN ENERGY PARK LTD

PROJECT

BEACON FEN ENERGY PARK

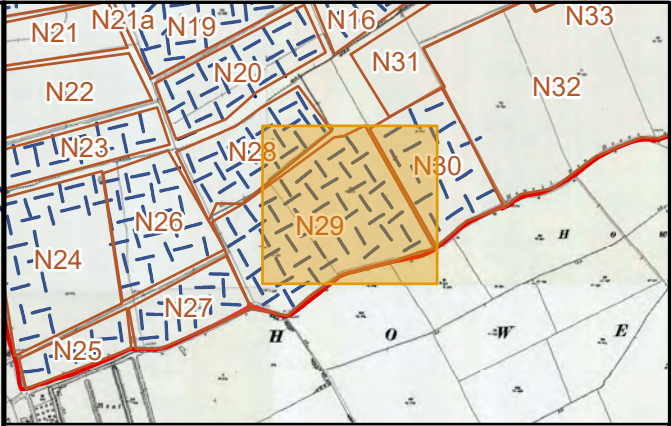
DRAWING TITLE

FIGURE 60:  
FIELD N29 HISTORIC MAPPING  
(SHEET 1)

DRG No.	ST20560-160	REV	A
DRG SIZE	A3	SCALE	1:1,500
DRAWN BY	HP	CHECKED BY	GM
		APPROVED BY	DJ

wardell armstrong  
PART OF SLR





**KEY**

- Solar Array Area
- Field References
- Evaluation Trenches

**Notes:**

Boundaries are indicative.

Solar Array Area provided by Low Carbon on 15/01/2025

Reproduced with the permission of The National Library of Scotland (NLS) CC-BY

Extract of Ordnance Survey Map Lincolnshire CVII.2, Lincolnshire XCVIII.13, Lincolnshire CVII.5 and Lincolnshire CVII.6

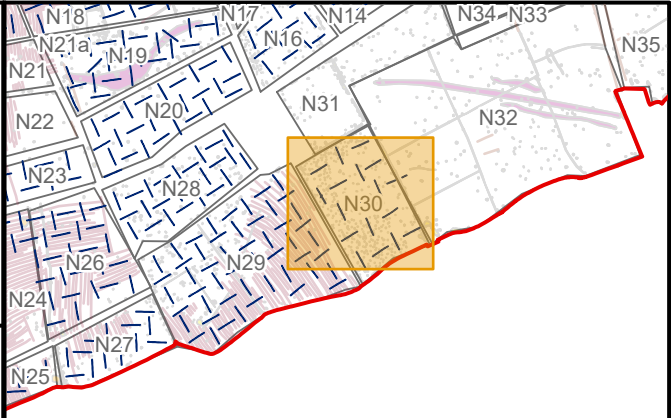
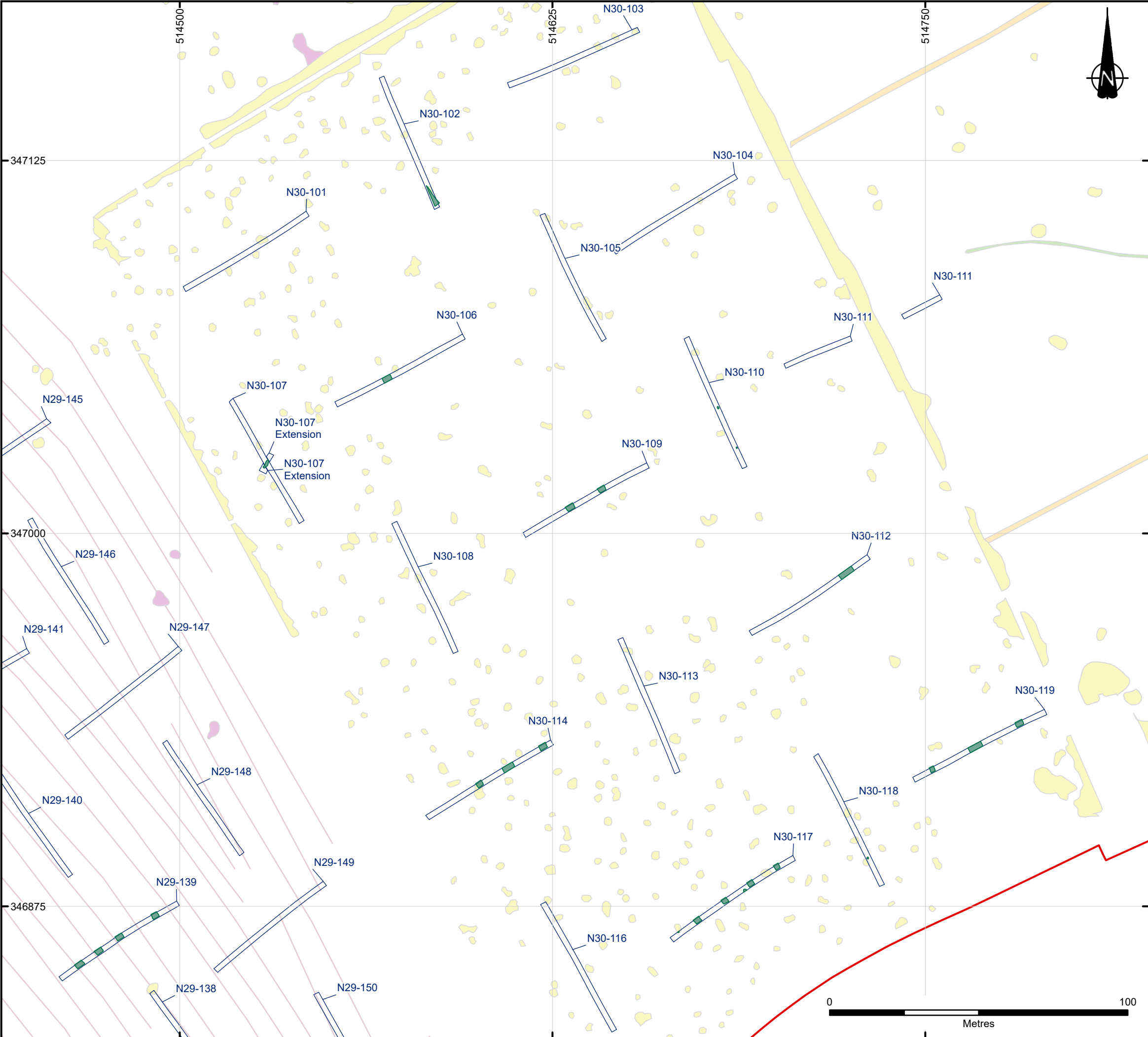
Historic Mapping approximately georeferenced

A	FIRST ISSUE		17/01/25	HP	ST	DJ
	REVISION	DETAILS	DATE	DRAWN	CHKD	APPD
CLIENT						
BEACON FEN ENERGY PARK LTD						
PROJECT						
BEACON FEN ENERGY PARK						
DRAWING TITLE						
FIGURE 60: FIELD N29 HISTORIC MAPPING (SHEET 2)						
DRG No.			REV			
ST20560-160			A			
DRG SIZE		SCALE	DATE			
A3		1:1,500	17/01/2025			
DRAWN BY		CHECKED BY	APPROVED BY			
HP		GM	DJ			



PART OF 





**KEY**

- Solar Array Area
- Evaluation Trenches
- Archaeological Features Found During Evaluation

**Geophysical Survey Results**

- Possible Geological Features
- Agricultural Feature
- Historic Field Boundaries/Landscape Feature
- Possible Archaeological Remains

**Notes:**

Boundaries are indicative.

© Crown Copyright All Rights Reserved  
Licence No. 0100031673

© Crown copyright and database rights 2024 Ordnance Survey  
0100031673

Solar Array Area provided by Low Carbon on 15/01/2025

Geophysical Survey Data provided by Wessex Archaeology Ltd and  
Headland Archaeology (UK) Limited.

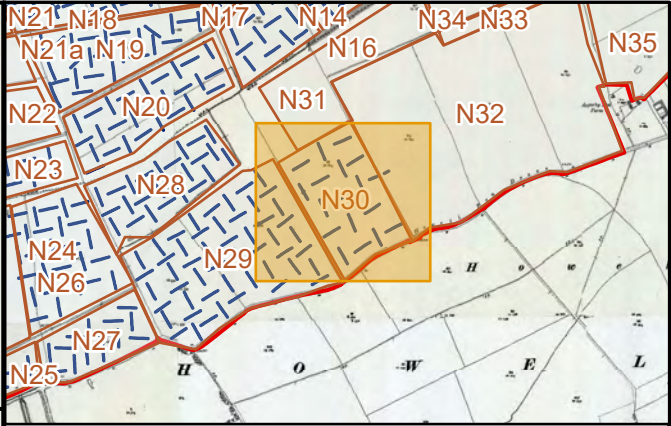
A	FIRST ISSUE			17/01/25	HP	ST	DJ
REVISION	DETAILS			DATE	DRAWN	CHKD	APPD
CLIENT							
BEACON FEN ENERGY PARK LTD							
PROJECT							
BEACON FEN ENERGY PARK							
DRAWING TITLE							
FIGURE 61: FIELD N30 TRENCH PLAN SHOWING EVALUATION RESULTS							
DRG No. ST20560-161					REV A		
DRG SIZE A3		SCALE 1:1,250		DATE 17/01/2025			
DRAWN BY HP		CHECKED BY GM		APPROVED BY DJ			



wardell  
armstrong

PART OF SLR





**KEY**

- Solar Array Area
- Field References
- Evaluation Trenches

**Notes:**

Boundaries are indicative.

Site boundary provided by Ardent Management on 07/07/2023

Reproduced with the permission of The National Library of Scotland (NLS) CC-BY

Extract of Ordnance Survey Map Lincolnshire CVII.2, Lincolnshire XCVIII.13, Lincolnshire CVII.5 and Lincolnshire CVII.6

Historic Mapping approximately georeferenced

A	FIRST ISSUE	17/01/25	HP	ST	DJ
REVISION	DETAILS	DATE	DRAWN	CHKD	APPD

CLIENT

BEACON FEN ENERGY PARK LTD



PROJECT

BEACON FEN ENERGY PARK

DRAWING TITLE

FIGURE 62:  
FIELD N30 HISTORIC MAPPING

DRG No.	ST20560-162	REV	A
DRG SIZE	A3	SCALE	1:1,500
DRAWN BY	HP	CHECKED BY	GM
		APPROVED BY	DJ

 PART OF 



**STOKE-ON-TRENT**

Sir Henry Doulton House  
Forge Lane  
Etruria  
Stoke-on-Trent  
ST1 5BD  
Tel: +44 (0)1782 276 700

**BIRMINGHAM**

Two Devon Way  
Longbridge Technology Park  
Longbridge  
Birmingham  
B31 2TS  
Tel: +44 (0)121 580 0909

**BOLTON**

41-50 Futura Park  
Aspinall Way  
Middlebrook  
Bolton  
BL6 6SU  
Tel: +44 (0)1204 227 227

**BRISTOL**

3rd Floor  
Brew House  
Jacob Street  
Tower Hill  
Bristol  
BS2 0EQ  
Tel: +44 (0)117 203 4477

**BURY ST EDMUNDS**

Armstrong House  
Lamdin Road  
Bury St Edmunds  
Suffolk  
IP32 6NU  
Tel: +44 (0)1284 765 210

**CARDIFF**

Tudor House  
16 Cathedral Road  
Cardiff  
CF11 9LJ  
Tel: +44 (0)292 072 9191

**CARLISLE**

Marconi Road  
Burgh Road Industrial Estate  
Carlisle  
Cumbria  
CA2 7NA  
Tel: +44 (0)1228 550 575

**EDINBURGH**

The Tun  
4 Jackson's Entry  
Edinburgh  
EH8 8PJ  
Tel: +44 (0)131 555 3311

**GLASGOW**

24 St Vincent Place  
Glasgow  
G1 2EU  
Tel: +44 (0)141 428 4499

**LEEDS**

36 Park Row  
Leeds  
LS1 5JL  
Tel: +44 (0)113 831 5533

**LONDON**

Summit House  
12 Red Lion Square  
London  
WC1R 4QH  
Tel: +44 (0)207 242 3243

**NEWCASTLE UPON TYNE**

City Quadrant  
11 Waterloo Square  
Newcastle upon Tyne  
NE1 4DP  
Tel: +44 (0)191 232 0943

**TRURO**

Baldhu House  
Wheal Jane Earth Science Park  
Baldhu  
Truro  
TR3 6EH  
Tel: +44 (0)187 256 0738

**International office:**

**ALMATY**

29/6 Satpaev Avenue  
Hyatt Regency Hotel  
Office Tower  
Almaty  
Kazakhstan  
050040  
Tel: +7(727) 334 1310